

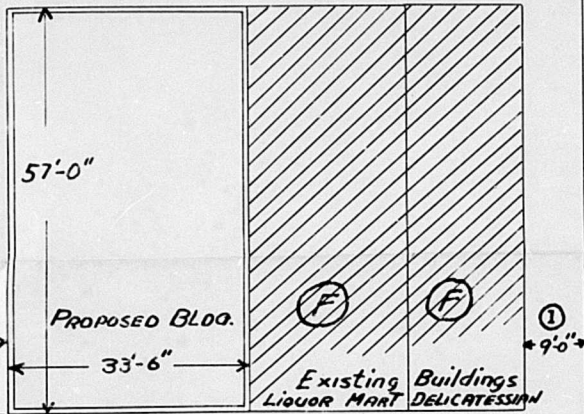


"D" RECTANGULAR MEASURE

(D)


175'-0"

355'-0" (D)



94'-5"

9'-0"



C. ELECTION Dist #11

R. 85'-6" ANTIQUE SHOP & LIV. QTRS.

S. 62125 SQ FT.

T. COMM. RESIDENTIAL

U. COMMERCIAL

V. COMMERCIAL

L. JONES RD. .06 MI. BALTO. Co.

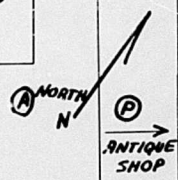
N. NCNE

P COMMERCIAL

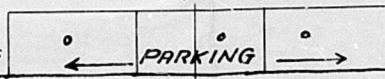
Q NORTH → ANTIQUE SHOP & LIV QTRS

Q SOUTH → VACANT

# 4966-X



101'-0"



Grass Plot

19'-0" (M)

23'-0" (M)

PROPERTY LINE

11'-0" (K)

O. C. LINE

PULASKI HIGHWAY Route 40

Scale 3/32

Jones Rd / 3168

REVIEWED BY THE OFFICE OF PLANNING - APPROVED FOR FILING 20 DATE 4/12/60

