IN RE: PETITION FOR SPECIAL HEARING
NW/S Hooks Lane, E/S/Corner
Greene Tree Road
3rd Election District
3rd Councilmanic District
Stewart J. Greenebaum, et al.
Trustees - Petitioners

* BEFORE THE
* DEPUTY ZONING COMMISSIONER
* OF BALTIMORE COUNTY
* Case No. 89-536-SPH

FINDINGS OF FACT AND CONCLUSIONS OF LAW

The Petitioners herein request a special hearing to approve an amendment to the 6th Amended Partial Development Plan for Greene Tree Section 6 as more particularly described on Petitioner's Exhibit 1.

The Petitioners, by Bernard Robbins, Talles Construction Company, Inc., Developer of the subject property, appeared, testified, and were represented by Benjamin Bronstein, Esquire. Also appearing on behalf of the Petition was David Thaler, Engineer, of D.S. Thaler & Associates, Inc. There were no Protestants.

Testimony indicated that the subject property consists of 7.024 acres, more or less, of which 6.815 acres are zoned D.R. 10.5 and .209 acres are zoned D.R. 3.5. Said property is known as Section 6 of the Greene Tree Development, which is located on Hooks Lane off of Reisterstown Road. The Greene Tree Development consists of 259 units, of which 60 units will be located in Section 6 as set forth in Petitioner's Exhibit 1. Testimony presented indicated that originally, the Developer had proposed construct ng mid-rise units in Section 6. However, the Developer decided to construct condo units of similar design as the townhouses in other sections, as depicted in Petitioner's Exhibit 2, and approved as the sixth amended development plan for Greene Tree Section 6. As a result of changing the landscaping design to what they believe is a more attractive circular fountain area as depicted on Petitioner's Exhibits 1 and 5, in contrast to that originally approved in Petitioner's Exhibit 3, Petitioners had to revise their plans and have submitted the 7th proposed development plan which has been marked Petitioner's Exhibit 1. Mr. Thaler testified in his opinion the requirements of Section 502.1 of the Baltimore County Zoning Regulations (B.C.Z.R.) are met by the proposed project. Testimony presented by Petitioners' witnesses indicated that the granting of the relief requested will not result in any detriment to the health, safety or general welfare of the surrounding community. Testimony indicated that the 7th amended development plan received approval of the Planning Board and CRG approval on February 4, 1988 as noted on Petitioner's Exhibit 1.

In the opinion of the Deputy Zoning Commissioner, the proposed use would not be detrimental to the primary uses in the vicinity. Therefore, it must be determined if the conditions as delineated in Section 502.1 are satisfied.

The Petitioner had the burden of adducing testimony and evidence which would show that the proposed use met the prescribed standards and requirements set forth in Section 502.1 of the B.C.Z.R. The Petitioner has shown that the proposed use would be conducted without real detriment to the neighborhood and would not adversely affect the public interest. The facts and circumstances do not show that the proposed use at the particular location described by Petitioner's Exhibit 1 would have any adverse impact above and beyond that inherently associated with such a special exception use, irrespective of its location within the zone. Schultz v. Pritts, 432 A.2d 1319 (1981).

The proposed use will not be detrimental to the health, safety, or general welfare of the locality, nor tend to create congestion in roads, streets, or alleys therein, nor be inconsistent with the purposes of the property's zoning classification, nor in any other way be inconsistent with the spirit and intent of the B.C.Z.R.

Pursuant to Section 1B01.3A.7, in the opinion of the Deputy Zoning Commissioner, an amendment to the 6th amended partial development plan for Greene Tree Section 6 would be consistent with the spirit and intent of the original plan and the zoning of the subject property.

After reviewing all of the testimony and evidence presented, it appears that a practical difficulty and unreasonable hardship would result if the relief requested in the special hearing were not granted.

Pursuant to the advertisement, posting of the property, and public hearing on this Petition held, and for the reasons given above, the relief requested in the Petition for Special Hearing should be granted.

THEREFORE, IT IS ORDERED by the Deputy Zoning Commissioner for Baltimore County this 25th day of July, 1989 that the Petition for Special Hearing to approve an amendment to the 6th Amended Partial Development Plan for Greene Tree Section 6, in accordance with Petitioner's Exhibit 1, is and is hereby GRANTED, subject, however, to the following restriction:

1) The Petitioners are hereby made aware that proceeding at this time is at their own risk until such time as the 30-day appellate process from this Order has expired. If, for whatever reason, this Order is reversed, the Petitioners would be required to return, and be responsible for returning, said property to its original condition.

ANN M. NASTAROWICZ
Deputy Zoning Commissioner
for Baltimore County

AMN:bjs

ORDER RECEIVED FOR FILING
Date
By

Baltimore County
Zoning Commissioner
Office of Planning & Zoning
Towson, Maryland 21204
(301) 887-3353

J. Robert Haines
Zoning Commissioner

July 25, 1989

Dennis F. Rasmussen
County Executive

Benjamin Bronstein, Esquire
29 W. Susquehanna Avenue, Suite 205
Towson, Maryland 21204

RE: PETITION FOR SPECIAL HEARING
NW/S Hooks Lane, E/S/Corner Greene Tree Road
3rd Election District - 3rd Councilmanic District
Stewart J. Greenebaum, et al, Trustees - Petitioners
Case No. 89-536-SPH

Dear Mr. Bronstein:

Enclosed please find a copy of the decision rendered in the above-captioned matter. The Petition for Special Hearing has been granted in accordance with the attached Order.

In the event any party finds the decision rendered is unfavorable, any party may file an appeal to the County Board of Appeals within thirty (30) days of the date of this Order. For furtner information on filing an appeal, please contact Ms. Charlotte Radcliffe at 887-3391.

Very truly yours,

ANN M. NASTAROWICZ
Deputy Zoning Commissioner
for Baltimore County

AMN:bjs

cc: People's Counsel

File

932

PETITION FOR SPECIAL HEARING

TO THE ZONING COMMISSIONER OF BALTIMORE COUNTY: 89-536-SPH

The undersigned, legal owner(s) of the property situate in Baltimore County and which is described in the description and plat attached hereto and made a part hereof, hereby petition for a Special Hearing under Section 500.7 of the Baltimore County Zoning Regulations, to determine whether or not the Zoning Commissioner and/or Deputy Zoning Commissioner should approve

AN AMENDMENT TO THE 6TH AMENDED PARTIAL DEVELOPMENT PLAN - GREENE TREE SECTION 6

Property is to be posted and advertised as prescribed by Zoning Regulations.

I, or we, agree to pay expenses of the above Special Hearing advertising, posting, etc., upon filing of this Petition, and further agree to and are to be bound by the zoning regulations and restrictions of Baltimore County adopted pursuant to the Zoning Law for Baltimore County.

I/We do solemnly declare and affirm, under the penalties of perjury, that I/we are the legal owner(s) of the property which is the subject of this Petition.

(Contract Purchaser)
(Type or Print Name)
Signature
Address
City and State

Legal Owner(s):
STEWART J. GREENEBAUM, TRUSTEE
(Type or Print Name)
Signature
POPE WOODARD, TRUSTEE
(Type or Print Name)
Signature

MAP DW 9F
SS 2C
3rd
DATE 2/16/89
300 6F
1000 6F
DP

Attorney for Petitioner: BENJAMIN BRONSTEIN AND EVANS, GEORGE & BRONSTEIN
(Type or Print Name)
Signature
29 W. SUSQUEHANNA AVENUE, STE. 205
Address
TOWSON, MARYLAND 21204
City and State
Attorney's Telephone No.: (301) 296-0200

COMMERCENTER EAST, SUITE 225
1777 REISTERSTOWN ROAD 484-8400
Address Phone No.
BALTIMORE, MARYLAND 21208
City and State

Name, address and phone number of legal owner, contract purchaser or representative to be contacted
Name
11 WARREN ROAD, PIKESVILLE, MD 21208 484-4100
Address Phone No.

ORDERED By The Zoning Commissioner of Baltimore County, this 26 day of March, 1989, that the subject matter of this petition be advertised, as required by the Zoning Law of Baltimore County, in two newspapers of general circulation throughout Baltimore County, that property be posted, and that a public hearing be had before the Zoning Commissioner of Baltimore County in Room 106, County Office Building in Towsson, Baltimore County, on the 26 day of July, 1989 at 2 o'clock

Zoning Commissioner of Baltimore County.

ESTIMATED LENGTH OF HEARING +1/2HR.
ALL OTHER
AVAILABLE FOR HEARING
MON./TUES./WED. - NEXT TWO MONTHS
REVIEWED BY: DATE 4/2/89

(over)

ORDER RECEIVED FOR FILING
Date
By

April 12, 1989

PLAT TO ACCOMPANY PETITION FOR A SPECIAL HEARING TO AMEND FINAL DEVELOPMENT PLAN GREENETREE, SECTION 6

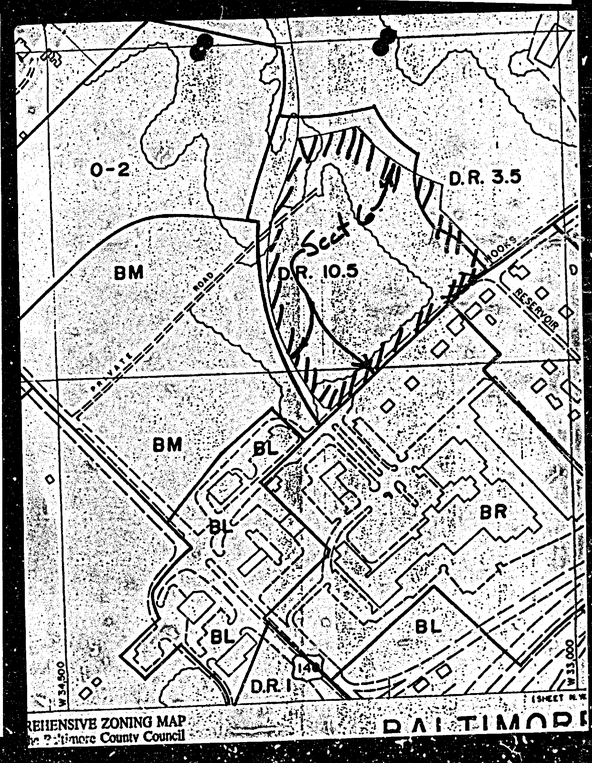
Beginning for the same at the point where the easterly right-of-way line of Greene Tree Road, a 60 foot road, intersects the northwesterly right-of-way line of Hooks Land, a 60 foot road, which point is for 25 feet, more or less, from the northwesterly right-of-way line of Reisterstown Road; thence, binding upon the said right-of-way line of Greene Tree Road, North 85 30'05" West 14.62 feet to a point; thence, 681.00 feet by a curve to the right, having a radius of 640.00 feet and a chord of North 08 02'13" West 649.32 feet to a point; thence, 168.79 feet by a curve to the left, having a radius of 700.00 feet and a chord of North 15 32'23" East 168.34 feet to a point on the southerly right-of-way line of a private entrance road; thence, binding upon said right-of-way line of the private entrance road, North 49 58'52" East 13.21 feet to a point; 159.35 feet by a curve to the left, having a radius of 428.00 feet and a chord of North 81 28'08" East 158.43 feet to a point; South 71 27'59" East 14.43 feet to a point; South 27 35'00" East 50.31 feet to a point; and, 229.87 feet by a curve to the left, having a radius of 243.00 feet and a chord of South 54 41'00" East 221.39 feet to a point, a corner of Greene Tree, Section 3, recorded among the Land Records of Baltimore County, Maryland in Plat Book 60 folio 006; thence, binding upon the last said lands, South 08 13'00" East 67.24 feet to a point; South 43 18'58" East 226.09 feet to a point, on the above mentioned

page 2

northwesterly right-of-way of Hooks Lane; thence, binding upon the said right-of-way line of Hooks Lane, 217.22 feet by a curve to the left, having a radius of 2014.67 feet and a chord of South 49 24'22" West 217.12 feet to a point; South 46 19'02" West 261.42 feet to a point; and, 158.47 feet by a curve to the left having a radius of 7570.00 feet and a chord of South 46 55'09" West 158.46 feet to the point of beginning.

Containing 7.024 acres of land, more or less.

STATE OF MARYLAND
CHESTER HOWARD COLLINS
REGISTERED
LAND SURVEYOR



Baltimore County
Zoning Commissioner
Office of Planning & Zoning
Towson, Maryland 21204
(301) 887-3353

J. Robert Haines
Zoning Commissioner

Stewart J. Greenebaum, Trustee
Tom Woodward, Trustee
Interested Party
1777 Reisterstown Road, Suite 255
Baltimore, Maryland 21208

Petitioner(s)
Petitioner's Attorney

Re: Petition for Special Hearing
CASE NUMBER: 89-536-SPH
NW/S Hooks Lane, corner E/S Greene Tree Road
3rd Election District - 3rd Councilmanic
Petitioner(s): Stewart J. Greenebaum, Trustee, et al
HEARING SCHEDULED: WEDNESDAY, JULY 5, 1989 at 2:00 p.m.

Dear Petitioner(s):

Please be advised that $ 74.00 is due for advertising and posting of the above referenced property. All fees must be paid prior to the hearing. Do not remove the sign and post set(s) from the area until it is posted by this office until the day of the hearing.

THIS FEE MUST BE PAID AND THE ZONING SIGN & POST SET(S) RETURNED ON THE DAY OF THE HEARING OR THE ORDER SHALL NOT BE ISSUED.

Please make your check payable to Baltimore County, Maryland and bring it along with the sign and post set(s) to the Zoning Office, County Office Building, Room 111, Maryland 21204 fifteen minutes before your hearing is scheduled to begin. Failure to do so will be an additional charge.

BALTIMORE COUNTY, MARYLAND
OFFICE OF FINANCE - REVENUE DIVISION
MISCELLANEOUS CASH RECEIPT

No. 058197

7/7/89 R-01-615-000
74.00
Grave Tree Development Corp.
B/A - 7/5/89 hearing 89-536-SPH

VALIDATION OR SIGNATURE OF CASHIER

DISTRIBUTION
WHITE - CASHIER
PINK - AGENCY
YELLOW - CUSTOMER

LEGAL NOTICE

19

THE NORTHWEST STAR

Manager

Cost of Advertisement $ 21.60

CERTIFICATE OF POSTING
ZONING DEPARTMENT OF BALTIMORE COUNTY
Towson, Maryland

89-536-SPH

District 3rd
Date of Posting June 13-89
Posted for: Special Hearing
Petitioner: Stewart J. Greenebaum, Trustee, et al
Location of property: NW/S of Hooks Lane, corner E/S of Greene Tree Road
Location of Signs: N/E corner of Hooks Lane and Greene Tree Road
Number of Signs: 1
Posted by: [signature]
Date of return: June 16-89

CERTIFICATE OF PUBLICATION

TOWSON, MD., June 8, 1989

THIS IS TO CERTIFY that the annexed advertisement was published in THE JEFFERSONIAN, a weekly newspaper published in Towson, Baltimore County, Md., once in each of 1 successive weeks, the first publication appearing on June 8, 1989.

THE JEFFERSONIAN,

[signature]
Publisher

3140

Baltimore County
Zoning Commissioner
Office of Planning & Zoning
Towson, Maryland 21204
494-3353

J. Robert Haines
Zoning Commissioner

May 24, 1989

Dennis F. Rasmussen
County Executive

NOTICE OF HEARING

The Zoning Commissioner of Baltimore County, by authority of the Zoning Act and Regulations of Baltimore County will hold a public hearing on the property identified herein in Room 106 of the County Office Building, located at 111 W. Chesapeake Avenue in Towson, Maryland as follows:

Petition for Special Hearing
CASE NUMBER: 89-536-SPH
NW/S Hooks Lane, corner E/S Greene Tree Road
3rd Election District - 3rd Councilmanic
Petitioner(s): Stewart J. Greenebaum, Trustee, et al
HEARING SCHEDULED: WEDNESDAY, JULY 5, 1989 at 2:00 p.m.


Special Hearings An Amendment to the Sixth Amended Partial Development Plan - Greene Tree Section 6.


In the event that this Petition is granted, a building permit may be issued within the thirty (30) day appeal period. The Zoning Commissioner will, however, entertain any request for a stay of the issuance of said permit during this period for good cause shown. Such request must be in writing and received in this office by the date of the hearing set above or presented at the hearing.

J. Robert Haines

J. ROBERT HAINES
Zoning Commissioner of
Baltimore County

cc: Commercentre East
D.S. Thaler & Associates
Benjamin Bronstein, Esq.
File





ZONING COMMISSIONER

Petitioner(s)

Attorney

Protestant(s)

Attorney

BALTIMORE COUNTY ZONING PLANS ADVISORY COMMITTEE

June 20, 1989

Benjamin Bronstein, Esquire
Evans, George and Bronstein
29 W. Susquehanna Avenue, Suite 205
Towson, MD 21204

RE: Item No. 432, Case No. 89-536-SPH
Petitioner: Stewart J. Greenebaum, et al
Petition for Special Hearing

Dear Mr. Bronstein:

The Zoning Plans Advisory Committee has reviewed the plans submitted with the above referenced petition. The following comments are not intended to indicate the appropriateness of the zoning action requested, but to assure that all parties are made aware of plans or problems with regard to the development plans that may have a bearing on this case. Director of Planning may file a written report with the Zoning Commissioner with recommendations as to the suitability of the requested zoning.

Enclosed are all comments submitted from the members of the Committee at this time that offer or request information on your petition. If similar comments from the remaining members are received, I will forward them to you. Otherwise, any comment that is not informative will be placed in the hearing file. This petition was accepted for filing on the date of the enclosed filing certificate and a hearing scheduled accordingly.

IT WOULD BE APPRECIATED IF YOU WOULD RETURN YOUR WRITTEN COMMENTS TO MY OFFICE, ATTENTION JULIE WINIARSKI. IF YOU HAVE ANY QUESTIONS REGARDING THIS, PLEASE CONTACT HER AT 887-3391.

Very truly yours,

JAMES E. DYER
Chairman
Zoning Plans Advisory Committee

JED:jw

Enclosures

cc: Stewart J. Greenebaum
D. S. Thaler & Associates

Baltimore County
Department of Public Works
Bureau of Traffic Engineering
Courts Building, Suite 405
Towson, Maryland 21204
(301) 887-3554

April 25, 1989

Dennis F. Rasmussen
County Executive

Mr. J. Robert Haines
Zoning Commissioner
County Office Building
Towson, MD 21204

Dear Mr. Haines

The Bureau of Traffic Engineering has no comments for items number 424, 425, 426, 427, 428, 429, 430, 431, 432, 433, 434, 435, 436, 437, 438, 439, 440, 441, 442, 443, 444, 445, 446, 447, and 448.

Very truly yours,

Michael S. Flanigan
Traffic Engineer Assoc. II

MSF/lab

RECEIVED
APR 28 1989
ZONING OFFICE

Baltimore County
Fire Department
800 York Road
Towson, Maryland 21204-2586
(301) 887-4500

Paul H. Reincke
Chief

Dennis F. Rasmussen
County Executive

J. Robert Haines
Zoning Commissioner
Office of Planning and Zoning
Baltimore County Office Building
Towson, MD 21204

RE: Property Owner: Stewardt J. Greenebaum, Trustee &
Pope Woodward, Trustee

Location: NW/S Hooks Lane, corner E/S Greentree Road

Item No.: #432 Zoning Agenda: April 25, 1989

Gentlemen:

Pursuant to your request, the referenced property has been surveyed by this Bureau and the comments below are applicable and required to be corrected or incorporated into the final plans for the property.

The site shall be made to comply with all applicable parts of the Fire Prevention Code prior to occupancy or beginning of operation. Building #3 & 4 shall be withing 50 feet of paved street for Fire Department access.

The buildings and structures existing or proposed on the site shall comply with all applicable requirements of the National Fire Protection Association Standard No. 101 "Life Safety Code", 1988 edition prior to occupancy.

REVIEWER: Lt. Noted and
Planning Group Approved
Special Inspection Division Fire Prevention Bureau

APR 26 1989

PLEASE PRINT CLEARLY PETITIONER(S) SIGN-IN SHEET

NAME	ADDRESS
DAVID THALER	11 WARREN RD BALT MD 21208
BEVE BRONSTEIN	
BERNARD ROBBINS	JAMES GROOT CO. INC 1133 GREENWOOD RD PIKESVILLE MD 21208

BALTIMORE COUNTY, MARYLAND
INTER-OFFICE CORRESPONDENCE

TO: J. Robert Haines DATE: July 6, 1989
Zoning Commissioner Revised July 17, 1989

FROM: Pat Keller, Deputy Director
Office of Planning and Zoning

SUBJECT: ZONING ADVISORY COMMITTEE COMMENTS

Case No. 89-536-SPH
Item No. 432

Re: Stewart J. Greenebaum, Trustee, et al.

The site obtained a revised CRG approval for the proposed use on May 23, 1989. (File No. III-255). The approved zoning plan should confer with the approved CRG plan and the final landscape plan.

The amendment proposed here has received Planning Board approval. The Office of Planning and Zoning supports the applicants request.

a:7589.txt Pg.1

BALTIMORE COUNTY, MARYLAND
INTER-OFFICE CORRESPONDENCE

TO: Zoning Advisory Committee DATE: May 17, 1989

FROM: Robert W. Bowling, P.E.

RE: Zoning Advisory Committee Meeting
for April 25, 1989

The Developers Engineering Division has reviewed the zoning items for the subject meeting and we have no comments for Items 424, 425, 427, 428, 429, 430, 431, 435, 437, 439, 440, 441, 442, 443, 444, 445, 447, and 448. Comments are attached for Items 426, 434, 436, 438 and 446.

Robert W. Bowling

ROBERT W. BOWLING, P.E., Chief
Developers Engineering Division

RWB:s

Encls.

MAY 1 0 1989

The Courtyards at Greene Tree

Baltimore County, Maryland

GREENE TREE

Project Number 18226.00

Sheet Title LAYOUT & MATERIALS PLA

Scale 1" = 20'-0"

Revisions 1 1-13-20

No. Description Date

Date 12-18-19

Drawn By

Checked By

Sheet Number

LDE Land Design Research, Inc.

Quarry Park Place/Suite 100
9175 Guilford Road
Columbia, Maryland 21046
301/792-4360 Baltimore
301/498-8500 Washington

LEGEND

ASPHALT

EXPOSED AGGREGATE CONCRETE

BALCONY GLASSCOT Burnt Sienna

BALCONY HOLLAND STONE Charcoal

BALCONY UNI DECO Burnt Sienna

BALCONY HOLLAND STONE Burnt Sienna

NOTES

1. See Grading Plan for all retaining walls and fences.
2. Provide expansion joints in all concrete walks at 10' o.c. max. and at all walk intersections.
3. Provide 1/2" expansion joint between all concrete walks and curbs.
4. See architectural drawings for all walls at front of apartments.

Benches manufactured by:
THE CHATTAHOOCHEE RAILER COMPANY
(DBA THE LANDSCAPE WAREHOUSE)
ROSWELL, GA
Type 6 to be SUNSET 6' Steel Powder Coat Bench, Mahogany painted with White Frame
(1) 6' (72") Bench (Qty #231/72DSBPH)
(1) 8' (96") Bench (Qty #231/96DSBPH)

Trash receptacles by:
BRUTE MANUFACTURING CO., INC.
2415 S. Salmon Street Philadelphia, PA 19148
+1(215) 463-1806 800/442-2783
Style 2101 (6 gallon) Trash Receptacle with Lid

1 1/2" CLEAN GRADED STONE

PAVER SECTION

BUILDING 1
8 UNITS

BUILDING 2
8 UNITS

BUILDING 3
8 UNITS

BUILDING 4
8 UNITS

BUILDING 5
8 UNITS

BUILDING 6
8 UNITS

BUILDING 7
8 UNITS

BUILDING 8
8 UNITS


BUILDING 9
8 UNITS

GREENE TREE ROAD


OAKS CIRCLE


RIVER

LANE


The Courtyards at
GREENE TREE
A TALLES HOMES COMMUNITY
4 6 8 - 1 1 0 7
The Courtyards
Site Plan


P.E#5


OFFICE PARK
RESIDENTIAL-TOWNHOUSE
RESIDENTIAL-MIDRISE
BUSINESS MAJOR
GREENE TREE
BALTIMORE COUNTY, MARYLAND
LAND USE PLAN
LAND DESIGN RESEARCH, INC.
S.S. THALER & ASSOCIATES INC.
GREENE TREE DEVELOPMENT CORP.
LANDSCAPE ARCHITECTS
ENGINEERS
DEVELOPERS
P.E.H
2





SOIL TYPES

TYPE	CLASS	HOUSES WITH OR W/O BASEMENTS	ROADS & PARKING
BALTIMORE GRAVELLY SEVERN SOILS	C	SLIGHT	MODERATE SLOPE
CHESTER & CROSIADORE	D	SLIGHT	MODERATE SLOPE
KOLBIEL & CUT	D	SLIGHT	MODERATE SLOPE
LEESHAMVILLE	D	SLIGHT	MODERATE SLOPE

	SECTION 6	OVERALL
AREA	11.08 AC ±	39.006 AC ±
ZONING	DR 3.5 & DR 5.5	DR 3.5 & DR 5.5
NO. UNITS ALLOWED	42	174 (FROM DENSITY CALC'S.)
NO. UNITS PROPOSED	40	150
OPEN SPACE REQUIRED	4.00 AC. ±	3.905 AC. ±
OPEN SPACE PROVIDED	4.53 AC. ±	12.397 AC. ±
OFFSTREET PARKING REQ'D	105	453
OFFSTREET PARKING PROV'D	175	743

DENSITY & PLAT SUMMARY

ZONE	GROSS AREA	ALLOWABLE DENSITY DWELLING UNITS
RC-5	0.852 AC ±	(0.667 × 0.852)* = 0.960
DR 3.5	46.168 AC ±	(3.5 × 46.168) = 170.680
DR 5.5	9.005 AC ±	(10.5 × 9.249) - 102.092
BM	10.055 AC ±	
O-21	11.206 AC ±	(10.5 × 11.206) = 120.169*
TOTALS	81.760 AC ±	274 (185 UNITS) *

* AS RESERVED BY "GREENE TREE" BY PLAT 6M 50/103

LANDSCAPE REQUIREMENTS

REQUIRED: 1 TREE / DWELLING + 60 DWELLINGS = 60 TREES
PROVIDED: 60 TREES (MINIMUM 50% MAJOR DECIDUOUS; 30% EVERGREEN)
SCREENING: 200 LF. ALONG GREENE TREE ROAD
200 ÷ 14 = 14 EVERGREEN TREES
200 ÷ 5 = 22 ± SHRUBS

EXISTING VEGETATION WILL REMAIN IN AREAS NOT REQUIRING GRADING OR CONSTRUCTION.

NATURAL VEGETATION WILL BE UTILIZED IN BUFFER AREA AS MUCH AS POSSIBLE. WHERE NATURAL SCREEN IS DETERMINED TO PROVIDE INSUFFICIENT SCREENING, SUPPLEMENTARY PLANTING WILL BE PROVIDED AT ONE TREE PER 40 L.F.

FESTIVAL AT WOODHOLME
57/72

FESTIVAL AT WOODHOLME
57/72

FESTIVAL AT WOODHOLME
57/72

GREENE TREE SECTION TWO
55/73

GREENE TREE SECTION THREE
57/180

GREENE TREE SECTION SIX

RIVER OAKS CIRCLE

ENTRANCE ROAD

GREENE TREE ROAD

MAYAPPLE COURT

SASSAFRAS COURT

BROOKS LANE

GREENE TREE

BROOKS

TYPICAL PAVING SECTION
NOT TO SCALE

LAYOUT PARKING DETAIL
NOT TO SCALE

ELEVATION HEIGHT TO HEIGHT RELATIONSHIP DETAIL

SETBACK DETAIL

TRASH CAN STORAGE AREA

MAIL BOX DETAIL

DJT&A Thaler & Associates Inc.

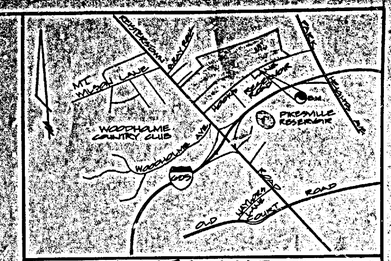
READVERTISED FOR 7TH AMENDED
1. RAISED HEIGHT OF LOTS
2. MOVED BUILDING LINES & BUILDING SIZE
BY BUILDING ANY 12'

BOARD OF APPEALS
BALTIMORE COUNTY

This Amendment is hereby approved by the Zoning Commissioner based on his interpretation of the Zoning Regulations, that the exception of the present petition, density and built upon area of the land in question will be no greater than that which would be permitted as a matter of right under the Regulations in effect at the time the first petition was filed. It is further understood that the additional dwellings or other purposes for which this additional area is used shall not be further divided or expanded to create additional dwellings or other purposes than that indicated presently on said plan. Any additional dwellings or other purposes which may be constructed on said land in the future will require compliance with the Zoning Regulations in effect at the time a building is constructed and/or used for the purpose of occupancy.

PLAT TO ACCOMPANY PETITION FOR SPECIAL HEARING TO AMEND FINAL DEVELOPMENT PLAN

PARTIAL DEVELOPMENT PLAN
GREENE TREE 7TH AMENDED
SECTION SIX
5TH ELECTION DISTRICT BALTIMORE COUNTY, MD.
SCALE 1"=60' APRIL 12, 2000
TO CRG PLAN APPROVED 6/1/00



VICINITY MAP
SCALE: 1" = 2000'

BM - ELEV. 536.71 PK NAIL SET IN MAGADAM @ I.D. ON W. EDGE OF HOOKS LANE.

GENERAL NOTES

1. All units shown hereon are for sale.
2. All proposed roads and utilities are to be privately owned unless otherwise noted.
3. a. The site is within the DRC5 councilmanic district, census tract 5407 subarea 13A/73 and subsubarea 8 A-2
4. There are no known archeological sites, endangered species habitats, historic buildings, or hazardous materials on this site.
5. Existing vegetational woods & BRPH
6. A landscaping plan will be submitted and approved in accordance with the Landscaping Manual prior to the issuance of any building permits.
7. All open space shall be owned and maintained by Homeowners Association.
8. Trash will be collected at each lot by a Private Firm.
9. Street lighting shown thusly: ▲ Mounting height will be maximum 14', directed away from any adjoining residence.
10. All 24' access roads will be posted "FIRE LANE / NO PARKING".
11. All parking spaces will be a minimum of 9'x 18'.
12. Average daily trips shown thusly: (T)
13. Tax map number: 2000-000565 thru 000585, 8074, 0577, & 2750
14. Title reference: 7795 / 105 ; Plat S.M. 40/01
15. Envelopes shown hereon are for the location of principal buildings only. Accessory structures, fences, and projections into yards may be constructed outside the envelope, but must comply with Sections 301 and 400 of the Baltimore County Zoning Regulations. (subject to covenants and applicable building permits)
16. Except in residential transition areas, windows shall satisfy the following:
    - 12' min. window to property line
    - 25' min. window to street right-of-way
    - 35' min. window to tract boundary
    - 45' min. facing windows in different buildings
17. The maximum width of any building or group of attached buildings shall be 200', except in residential transition areas where maximum width shall be 120'.
18. Within a residential transition area, the minimum setbacks are as follows: 75' ±) the front / rear / 150' ±) the rear.
19. Public water is available to this site.
20. Public sanitary sewer is available to this site.
21. Accessory structures, fences and projections into yards may be constructed in the side yard setback areas.
22. The exact location of curb cuts for driveways or parking pad entrances is to be determined by owner when exact building models become available but prior to installation of street curbs.
23. If drainage, utility and walkway easements are fenced, then at least 5' must remain open for pedestrian access.
24. Tree protection / tree protection devices must be installed prior to any clearing or grading.
25. This development plan complies with the CRG plan and all CRG comments. Any minor changes do not constitute material or substantial changes and do not require another CRG meeting.
26. Storm water management will be provided at Precinct 6 Woodholme and will be privately owned and maintained. 2, 10 and 100 year frequencies will be managed. Precinct 6 Woodholme S.W.M. approved 7 Mar 97.

PROVISORY SECTION

The provisory section of this partial development plan is not intended nor should it be utilized as a final development plan from which building applications may be approved or issued. Its purpose is to provide those who purchase homes within 300' thereof with a reasonable understanding as to how the developer will improve all adjoining vacant land that lies within 300' of their home.

The discontinued boundaries of the "Provisory Section" as indicated hereon are not intended to separate it from the overall approval of this partial development plan. Any significant deviation from this plan, including the "Provisory Section" must be approved in accordance with Section 1801.3.B.7, Baltimore County Zoning Regulations.

Approval of the "Provisory Section" is not based on final engineered plans, however, it is intended to establish the final location, height, use and density of buildings or their envelopes to within 25' of their engineered location; the location and type of existing or new vegetation that is to be retained; screenings; parking areas and drives, to the extent possible so as to coincide with photo finish improvements; and other pertinent details.

At time of building permit application the "Provisory Section" of this development must be updated to comply in all respects to the form and content required by Section 1801.3 of the Zoning Regulations.

437 Feet

OWNER / DEVELOPER
STEWART J. GREENEBAUM
POPE WOODARD TRUSTEES
COMMERCENTRE EAST, SUITE 675
1777 REISTERSTOWN ROAD
BALTIMORE, MD. 21208

OFFICE OF PLANNING AND ZONING
APPROVED BY
DIRECTOR OF PLANNING — DATE
ZONING Exemptions — DATE

SOIL TYPES

TYPE	CLASS	DEVELOPMENT LIMITATIONS	ROADS & PARKING
[illegible]	[illegible]	SLIGHT	MODERATE / SLOPE
[illegible]	[illegible]	SLIGHT	MODERATE / SLOPE
[illegible]	[illegible]	SLIGHT	MODERATE / SLOPE
[illegible]	[illegible]	SLIGHT	MODERATE / SLOPE
[illegible]	[illegible]	SLIGHT	MODERATE / SLOPE

DENSITY PLAT SUMMARY

ZONING	GROSS AREA	ALLOWABLE DENSITY	DWELLINGS
[illegible]	0.852 Ac±	(0.667 x 0.852) =	0.568
[illegible]	48.768 Ac±	(3.5 x 48.768) =	170.688
[illegible]	5.803 Ac±	(10.5 x 5.245) =	102.932
[illegible]	10.009 Ac±	(12.5 x 12.206) =	120.163
[illegible]	81.604 Ac±		274.185 UNITS *

* AS RECORDED IN "GREENE TREE" SUB PLAT SM 50/103

	SECTION THREE & SIX	GREENE TREE
[illegible]	12.420 Ac±	55.296 Ac±
[illegible]	DR 5.5 = 7.004 Ac±; DR 3.5 = 5.379 Ac±	
[illegible]	92.00	* 874
[illegible]	3.5	753
[illegible]	65,000 SF = 1.492 Ac± x 3.5	5.222 Ac±
[illegible]	10.491 Ac± x 3.5	36.719 Ac±
[illegible]	163	1455
[illegible]	37	145

NOTE: Developer [illegible] mass grading [illegible] Development Plan or [illegible] account either and further amended plans. [illegible] shall be approved.

SECTION SIX

SECTION THREE

"GREENE TREE" SECTION TWO 59/73

"GREENE TREE" SECTION TWO 57/130

HOOKS LANE

GREENE TREE ROAD

SAILWOOD TREE COURT

HALLY OAKS CIRCLE

RIVER KNEE WAY

EASTWOOD COURT

20' SANITARY SEWER EASEMENT

PROVISORY SECTION

HOME OWNERS COMMON AREA 0.004 Ac±

H.O.A. OPEN SPACE AREA 0.780 Ac±

VILLAGE OF FLOWERS MARYLAND LIMITED PARTNERSHIP 21201 ZONED DR 5.5 LDR - RESIDENTIAL

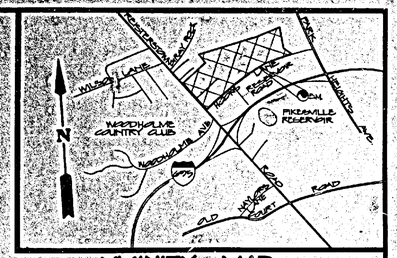
EXISTING COMMERCIAL CENTER ZONED B.L.

ARBER, WALKER, & ASSOC. 21204 ZONED DR 3.5 LDR - RES.

WM. BARRON ESSEX 21234 ZONED DR 3.5 LDR - RES.

AMY BAKER 21234 ZONED DR 3.5 LDR - RES.

VICINITY MAP
SCALE: 1" = 2000'



LANDSCAPE REQUIREMENTS

REQUIRED : 1 TREE / DWELLING x 55 DWELLINGS = 55 TREES
PROVIDED : 55 TREES (MINIMUM 50% MAJOR DECIDUOUS, 30% EVERGREEN)
SCREENING : 660 L.F. ALONG GREENE TREE ROAD
660 ÷ 4 = 167 EVERGREEN TREES
660 ÷ 3 = 294 SHRUBS

EXISTING VEGETATION WILL REMAIN IN AREAS NOT REQUIRING GRADING OR CONSTRUCTION.
NATURAL VEGETATION WILL BE UTILIZED IN BUFFER AREA AS MUCH AS POSSIBLE. WHERE NATURAL SCREEN IS DETERMINED TO PROVIDE INSUFFICIENT SCREENING, SUPPLEMENTARY PLANTING WILL BE PROVIDED AT ONE TREE PER 4 L.F.

GENERAL NOTES

1. All lots shown hereon are for sale
2. All proposed roads and utilities are to be private unless otherwise noted.
3. The site is within the 3RD councilmanic district, census tract 6450.01 watershed 6565.21 and subwatershed 8 C-P
4. There are no known archeological sites, endangered species habitats, historic buildings, or hazardous materials on this site.
5. Existing vegetation: WOODS & BRUSH
6. A landscaping plan will be submitted and approved in accordance with the Landscaping Manual prior to the issuance of any building permits.
7. All open space shall be owned and maintained by Homeowners Association.
8. Trash will be collected at each lot by a Private Firm.
9. Street lighting shown thusly! ▲ Mounting height will be maximum 14', directed away from any adjoining residence.
10. All 24' access roads will be posted 'FIRE LANE / NO PARKING'
11. All parking spaces will be a minimum of 9'x18'.
12. Average daily trips shown thusly! (7)
13. Tax account number 2200001107
14. Title reference 7071/468
15. Ensuing shown hereon are for the location of principal buildings only. Accessory structures, fences, and projections into yards may be constructed outside the envelope, but must comply with Sections 301 and 400 of the Baltimore County Zoning Regulations, (subject to covenants and applicable building permits)
16. Except in residential transition areas, windows shall satisfy the following:
15' min. window to property line
23' min. window to street right-of-way
25' min. window to tract boundary
48' min. facing window in different buildings
17. The maximum width of any building or group of attached buildings shall be 300', except in residential transition areas where maximum width shall be 150'.
18. Within a residential transition area, the minimum setbacks are as follows: 75' at the front/side, 150' at the rear.
19. Private yard space: minimum 500 square feet in one contiguous area.
20. Public water is available to this site.
21. Public sanitary sewer is available to this site.
22. Accessory structures, fences and projections into yards may not be located in flood plain areas or hydric soils.
23. The exact location of curb cuts for driveways or parking pad entrances is to be determined by owner when exact building models become available but prior to installation of street curbs.
24. If drainage, utility and walkway easements are fenced, then at least 5' must remain open for pedestrian access.
25. If townhouses are built near or on the 500 sq. ft. envelope line, proper design will require a zoning variance (public hearing) if they project more than 4' X 10' and extend into the required 500 sq. ft. open yard space. Walk-out or second level decks are permitted to extend into the required yard space if they remain open underneath: See policy S-1.C.3.d.
26. Tree protection: tree protection devices must be installed prior to any clearing or grading.
27. This development plan complies with the CRG plan and all CRG comments. Any minor changes do not constitute material or substantial changes and do not require another CRG meeting.
28. Storm water management will be provide at facility at Festival @ Woodholme and will be privately owned and maintained. 2, 10 and 100 year frequencies will be managed. Festival @ Woodholme SWM approved 7-14-87

NOTE:
ALL AREAS NOT SHOWN AS BUILDING ENVELOPES OR THEIR ACCOMPANYING LOTS WILL BE CONVEYED TO THE HOMEOWNERS ASSOCIATION ALL SUCH NOT SPECIFICALLY LABELED "H.O.A. OPEN SPACE" WILL BE CONSIDERED H.O.A. COMMON AREAS.

OWNER / DEVELOPER

POTE, WOODARD & TRUSTEE
COMMERCENTRE EAST, SUITE 275
1777 REISTERSTOWN ROAD
BALTIMORE, MD. 21208

NOTES

1. The recording of this plat does not constitute or imply acceptance by the county of any street, easement, park, open space, or any other public area shown on the plat.
2. This plat may expire in accordance with the provisions of Section 26-172 Bill 156-87 of the County Code.
3. The recording of this plat does not guarantee installation of streets or utilities by Baltimore County.
4. The information shown hereon may be superseded by a subsequent recorded plat, deed, or easement.
5. Additional information concerning this plat may be obtained from the Office of Planning and Zoning and the Department of Permits and Licenses.
6. Bearings are referred to Grid North as established by Baltimore County Control Stations 11-A and 11-C.

TYPICAL PAVING SECTION

LAYOUT PACKING DETAIL

MAILBOX DETAIL
(not to scale)

TRASH CAN STORAGE AREA
(not to scale)

ELEVATION AND SETBACK DETAIL
(not to scale)

1. For maximum height of 25' to 25', distance should be 25' minimum.
2. For maximum height of 25' to 35', distance should be 30' minimum.

PROVISORY SECTION

The provisory section of this partial development plan is not intended nor should it be utilized as a final development plan from which building applications may be approved or issued. Its purpose is to permit those who purchase homes within 300' thereof with a reasonable opportunity to review and improve all adjoining homes.

The dimensional boundaries of the "Provisory Section" as indicated hereon are not intended to separate it from the overall approval of this partial development plan. Any significant deviation from this plan, including the "Provisory Section", must be approved in accordance with Section 1801.3.A.7. Baltimore County Zoning Regulations.

Approval of the "Provisory Section" is not based on Final engineered plans, however, it is intended to establish the final location, height, size and density of buildings on their envelopes to within 25' of their engineered location; the location and type of existing natural vegetation that is to be retained; screening; parking areas and access to the extent possible so as to coincide with their final engineered locations; permanent improvements, and other pertinent conditions.

At the time of building permit applications the "Provisory Section" of this development plan must be up-dated to comply in all respects to the form and content required by Section 1801.3 of the Zoning Regulations, Baltimore County.

6TH AMENDED
PARTIAL DEVELOPMENT PLAN
SECTION 3 & 6 (PREVIOUSLY SECTION 3)
GREENE TREE
2ND ELECTION DISTRICT
SCALE: 1" = 200'
BALTIMORE COUNTY, MD.
MAY 1988

CRG PLAN APPROVED ON 2/4/88

DST&D
D.S. THALER & ASSOC., INC.
CIVIL ENGINEERS, SURVEYORS, SITE PLANNERS, AND LANDSCAPE ARCHITECTS
11 WARREN AVE.
BALTIMORE, MD. 21230
(301) 752-1441

DRAWN BY: JWV
TRACED BY: RD
CHECKED BY: JAM/MM

P.D.# 3

OFFICE OF PLANNING AND ZONING
APPROVED BY

DIRECTOR OF PLANNING ____ DATE

ZONING COMMISSIONER ____ DATE