IN RE: PETITION FOR SPECIAL HEARING NE/Corner Security Boulevard and Whitehead Road 1st Election District 4th Councilmanic District (6698 Security Boulevard)	* * * * *	BEFORE THE DEPUTY ZONING COMMISSIONER OF BALTIMORE COUNTY CASE NO. 03-418-SPH
BP Products North America, Inc. *Petitioner*	*	

* * * * * * * * * * * * * * * *

FINDINGS OF FACT AND CONCLUSIONS OF LAW

This matter comes before this Deputy Zoning Commissioner as a Petition for Special Hearing filed by the legal owner of the subject property, BP Products North America, Inc. The special hearing request involves property located at 6698 Security Boulevard. The Petitioner is requesting an extension of the utilization period for the special exception granted in Case No. 01-509-SPHXA, which Order was issued on September 6, 2001. In addition, the Petitioner is requesting an amendment to the previously approved special exception granted in Case No. 01-509-SPHXA.

Appearing at the hearing on behalf of the special hearing request were Gregory Reed, representing Bohler Engineering, P.C., John R. Lombardi on behalf of BP Products North America, Inc., and Sebastian Cross, attorney at law, representing the Petitioner. There were no protestants or others in attendance.

Testimony and evidence indicated that the property, which is the subject of this special hearing request is located at 6698 Security Boulevard and was approved for the construction of a BP Amoco gasoline service station and convenience store. The original special exception was granted by Order dated September 6, 2001. BP Amoco is not yet ready to proceed with the construction of their gas stations in the Baltimore Metropolitan Area at this time. They are completing construction of stations in four other markets across the country. Therefore, they are

5/20/03
R. Jones

requesting an extension of time within which to utilize the original special exception request. After considering the testimony and evidence offered and the lack of opposition thereto, I find that the special hearing should be granted to allow an extension of time within which this Petitioner may utilize the special exception until September 6, 2006.

Mr. Cross also indicated that there has been some small design changes to the canopy, signage and gasoline dispensers on the site. These minor design changes could have been approved pursuant to a spirit and intent letter submitted to this office. However, since the Petitioner was already requesting special hearing relief for the extension of time within which to utilize their special exception, they simply added this additional request for these minor design changes. The requested relief has been considered and I find that the previous plan shall be amended to reflect the changes to the gasoline dispenser, the canopy and the sign tower.

After due consideration of the testimony and evidence presented at the hearing and the lack of opposition to this special hearing request, I find that the request should be granted. It is clear that practical difficulty or unreasonable hardship would result if the special hearing were not granted. It has been established that the requirements from which the Petitioner seeks relief would unduly restrict the use of the land due to the special conditions unique to this particular parcel. In addition, the relief requested will not be detrimental to the public health, safety or general welfare, and meets the spirit and intent of the B.C.Z.R.

Pursuant to the advertisement, posting of the property, and public hearing on this petition held, and for the reasons given above, the special hearing relief shall be granted.

THEREFORE, IT IS ORDERED, by the Deputy Zoning Commissioner for Baltimore County, this 20th day of May, 2003 that the period of time within which to utilize the special exception granted in Case No. 01-509-SPHXA shall be extended until September 6, 2006.

5/20/03 J. Jameson

IT IS FURTHER ORDERED, that the Petitioner shall be permitted to amend the previous approval to allow the minor changes to the pump island canopies, as well as the gasoline dispensers and sign tower.

IT IS FURTHER ORDERED that any appeal of this decision must be made within thirty (30) days of the date of this Order.

Timothy Kotroco

TIMOTHY M. KOTROCO
DEPUTY ZONING COMMISSIONER
FOR BALTIMORE COUNTY

TMK:raj

5/20/03
J. Jameson

Baltimore County
Zoning Commissioner

Suite 405, County Courts Bldg.
401 Bosley Avenue
Towson, Maryland 21204
410-887-4386
Fax: 410-887-3468

May 20, 2003

Sebastian A. Cross, Esquire
Gildea, LLC
301 N. Charles Street, Suite 900
Baltimore, Maryland 21201

Re: Petition for Special Hearing
Case No. 03-418-SPH
Property: 6698 Security Boulevard

Dear Mr. Cross:

Enclosed please find the decision rendered in the above-captioned case. The petition for special hearing has been granted in accordance with the enclosed Order.

In the event the decision rendered is unfavorable to any party, please be advised that any party may file an appeal within thirty (30) days from the date of the Order to the Department of Permits and Development Management. If you require additional information concerning filing an appeal, please feel free to contact our appeals clerk at 410-887-3391.

Very truly yours,

Timothy Kotroco

Timothy M. Kotroco
Deputy Zoning Commissioner

TMK:raj
Enclosure

c: Gregory Reed
Bohler Engineering, P.C.
810 Gleneagles Court
Towson, MD 21286

John R. Lombardi
c/o BP Amoco
15 Churchville Road, Suite 115
Bel Air, MD 21014

Printed with Soybean Ink
on Recycled Paper

Petition for Special Hearing

to the Zoning Commissioner of Baltimore County

for the property located at 6698 Security Blvd.

which is presently zoned BM-AS

This Petition shall be filed with the Department of Permits and Development Management. The undersigned, legal owner(s) of the property situate in Baltimore County and which is described in the description and plat attached hereto and made a part hereof, hereby petition for a Special Hearing under Section 500.7 of the Zoning Regulations of Baltimore County, to determine whether or not the Zoning Commissioner should approve

1. As per Section 502.3 of the BCZR,request for an extension of the utilization period for the Special Exception granted in case number 01-509-XA until September 6, 2006.

2. Amendment to the previous Special Exception approval granted in case number 01-509-XA.

Property is to be posted and advertised as prescribed by the zoning regulations.
I, or we, agree to pay expenses of above Special Hearing, advertising, posting, etc. and further agree to and are to be bounded by the zoning regulations and restrictions of Baltimore County adopted pursuant to the zoning law for Baltimore County.

I/We do solemnly declare and affirm, under the penalties of perjury, that I/we are the legal owner(s) of the property which is the subject of this Petition.

Contract Purchaser/Lessee:

Name - Type or Print

Signature

Address — Telephone No.

City — State — Zip Code

Legal Owner(s):

BP Products North America, Inc.
Name - Type or Print

Signature Mr. John R. Lombardo

JOHN R. LOMBARDO
Name - Type or Print

Signature

1 W.Pennsylvania Avenue, Suite 95
Address — Telephone No.

Towson, MD 21204 (410)494-3772
City — State — Zip Code

Attorney For Petitioner:

Sebastian A. Cross,Esquire
Name - Type or Print

Signature

Gildea, LLC
Company

301 N.Charles St.,Suite 900
Address — Telephone No.

Baltimore, MD 21201 (410)234-0070
City — State — Zip Code

Representative to be Contacted:

Sebastian A. Cross,Esquire
Name

301 N.Charles St.,Suite 900
Address — Telephone No.

Baltimore, MD 21201 (410) 234-0070
City — State — Zip Code

OFFICE USE ONLY

ESTIMATED LENGTH OF HEARING _____

UNAVAILABLE FOR HEARING _____

Reviewed By BK Date 3/10/03

Case No. 03-418-SPH

5/20/03 RQuesson

REV 9/15/98

BOHLER ENGINEERING, P.C.

810 Gleneagles Court, Suite 300
Towson, MD 21286
410.821.7900
410.821.7987 fax
md@bohlereng.com

STATE OF MARYLAND
ADAM J. VOLANTE
No. 24
REGISTERED
PROFESSIONAL ENGINEER

March 10, 2003

ZONING DESCRIPTION
OF THE LANDS OF
AMERICAN OIL COMPANY
FIRST DISTRICT, BALTIMORE COUNTY, MARYLAND

BEGINNING AT A POINT ON THE NORTHERNMOST SIDE OF SECURITY BOULEVARD, AT 120 FEET WIDE, AT A POINT OF CURVATURE WHICH JOINS THE NORTHERNMOST SIDE OF SECURITY BOULEVARD WITH THE EASTERNMOST SIDE OF WHITEHEAD ROAD AT 70 FEET WIDE; THENCE, LEAVING SAID POINT OF BEGINNING, AND LEAVING THE NORTHERNMOST SIDE OF SECURITY BOULEVARD, AND BINDING ON THE EASTERNMOST SIDE OF WHITEHEAD ROAD BY THE THREE (3) FOLLOWING COURSES AND DISTANCES;
AND REFERRING SAID COURSES AND DISTANCES TO THE MARYLAND STATE GRID MERIDIAN NAD 83 NORTH VIZ;

1. 39.50 FEET ALONG THE ARC OF A CURVE TO THE RIGHT TO A POINT OF TANGENCY, SAID CURVE HAVING A RADIUS OF 25.00 FEET, AND A CHORD BEARING NORTH 39 DEGREES 49 MINUTES 09 SECONDS WEST 35.52 FEET;
2. NORTH 05 DEGREES 27 MINUTES 21 SECONDS EAST 121.09 FEET TO A POINT OF CURVATURE; AND THENCE,
3. 78.67 FEET ALONG THE ARC OF A CURVE TO THE LEFT TO A POINT ON THE SOUTHERNMOST OUTLINE OF THE LANDS OF PSAF DEVELOPMENT PARTNERS, LP, IN DEED LIBER 12465 AT FOLIO 242, SAID CURVE HAVING A RADIUS OF 770.00 FEET, AND A CHORD BEARING NORTH 02 DEGREES 31 MINUTES 44 SECONDS EAST 78.64 FEET; THENCE, LEAVING WHITEHEAD ROAD, AND BINDING ON THE PSAF DEVELOPMENT PARTNERS, LP, LANDS,
4. SOUTH 86 DEGREES 04 MINUTES 06 SECONDS EAST 150.00 FEET TO A POINT; THENCE, CONTINUING ALONG THE PSAF DEVELOPMENT PARTNERS, LP LANDS, AND ALSO THE LANDS OF A AND E PARTNERS, LP, IN DEED LIBER 10780 AT FOLIO 523,
5. SOUTH 04 DEGREES 26 MINUTES 06 SECONDS WEST 225.00 FEET TO A POINT ON A CURVE ON THE NORTHERNMOST SIDE OF THE AFOREMENTIONED SECURITY BOULEVARD; THENCE, LEAVING THE A AND E PARTNERS, LP LANDS, AND BINDING ON SECURITY BOULEVARD,
6. 124.76 FEET ALONG THE ARC OF A CURVE TO THE RIGHT TO A POINT OF CURVATURE AND THE POINT OF BEGINNING, SAID CURVE HAVING A RADIUS OF 3140.00 FEET AND A CHORD BEARING NORTH 86 DEGREES 13 MINUTES 16 SECONDS WEST 124.75 FEET;

CONTAINING IN ALL 33,339 SQUARE FEET OR 0.765 ACRES OF LAND MORE OR LESS; BEING THE AMERICAN OIL LOT AS SHOWN ON THE REVISED PLAT OF MEADOWS INDUSTRIAL PARK, RECORDED AMONG THE LAND RECORD BOOKS OF BALTIMORE COUNTY, MARYLAND IN PLAT BOOK 45 AT FOLIO 137; ALSO KNOWN AS 6698 SECURITY BOULEVARD, IN THE FIRST ELECTION DISTRICT, BALTIMORE COUNTY, MARYLAND.

Prepared by:MET
Reviewed by:GSG
CP00355

#418

NOTICE OF ZONING HEARING

The Zoning Commissioner of Baltimore County, by authority of the Zoning Act and Regulations of Baltimore County will hold a public hearing in Towson, Maryland on the property identified herein as follows:

Case: #03-418-SPH
6698 Security Boulevard
N/east corner of Security Boulevard and Whitehead Road
1st Election District – 4th Councilmanic District
Legal Owner(s). John R. Lombardo, BP Products North America, Inc.

Special Hearing: to permit an extension of the utilization period for the Special Exception granted in Case Number 01-509-XA until September 6, 2006. To permit an amendment to the previous Special Exception approval granted in Case Number 01-509-XA.

Hearing: Monday, May 19, 2003 at 11:00 a.m. in Room 407, County Courts Building, 401 Bosley Avenue.

LAWRENCE E. SCHMIDT
Zoning Commissioner for Baltimore County

NOTES: (1) Hearings are Handicapped Accessible; for special accommodations Please Contact the Zoning Commissioner's Office at (410) 887-4386.

(2) For information concerning the File and/or Hearing, Contact the Zoning Review Office at (410) 887-3391.

5/018 May 1 C601047

CERTIFICATE OF PUBLICATION

5/1, 2003

THIS IS TO CERTIFY, that the annexed advertisement was published in the following weekly newspaper published in Baltimore County, Md., once in each of 1 successive weeks, the first publication appearing on 5/1, 2003.

☒ The Jeffersonian
☐ Arbutus Times
☐ Catonsville Times
☐ Towson Times
☐ Owings Mills Times
☐ NE Booster/Reporter
☐ North County News

S. Wilkinson

LEGAL ADVERTISING

BALTIMORE COUNTY, MARYLAND
OFFICE OF BUDGET & FINANCE
MISCELLANEOUS RECEIPT

No. 20421

DATE 3/10/03 ACCOUNT R001-006-6150

AMOUNT $ 325.00

RECEIVED FROM: Gentler Engineering LLC

FOR:

DISTRIBUTION
WHITE - CASHIER PINK - AGENCY YELLOW - CUSTOMER

Item # 413

PAID RECEIPT

BUSINESS	ACTUAL	TIME	ORIG
/11/2003	3/10/2003	15:09:02	2

REG WS02 WALKIN JEWA JEE
>>RECEIPT # 257339 3/10/2003 DFLN
Dept 5 528 ZONING VERIFICATION
CR NO. 020421
Recpt Tot $325.00
325.00 CK .00 CA
Baltimore County, Maryland

CASHIER'S VALIDATION

CERTIFICATE OF POSTING

RE: Case No.: 03-418-SPH

Petitioner/Developer: JOHN LOMBARDO
BP PRODUCTS

Date of Hearing/Closing: 5/19/03

Baltimore County Department of
Permits and Development Management
County Office Building, Room 111
111 West Chesapeake Avenue
Towson, Maryland 21204

ATTN: Becky Hart {(410) 887-3394}

Ladies and Gentlemen:

This letter is to certify under the penalties of perjury that the necessary sign(s) required by law were posted conspicuously on the property located at:

6698 SECURITY BLVD

The sign(s) were posted on 5/3/03
(Month, Day, Year)

Sincerely,



(Signature of Sign Poster) 5/3/03 (Date)

SSG Robert Black
(Print Name)

1508 Leslie Road
(Address)

Dundalk, Maryland 21222
(City, State, Zip Code)

(410) 282-7940
(Telephone Number)

Baltimore County
Department of Permits and
Development Management

Director's Office
County Office Building
111 West Chesapeake Avenue
Towson, Maryland 21204
410-887-3353
Fax: 410-887-5708

March 27, 2003

NOTICE OF ZONING HEARING

The Zoning Commissioner of Baltimore County, by authority of the Zoning Act and Regulations of Baltimore County, will hold a public hearing in Towson, Maryland on the property identified herein as follows:

CASE NUMBER: 03-418-SPH
6698 Security Boulevard
N/east corner of Security Boulevard and Whitehead Road
1st Election District – 4th Councilmanic District
Legal Owner: John Lombardo, BP Products North America, Inc.

Special Hearing to permit an extension of the utilization period for the Special Exception granted in Case Number 01-509-XA until September 6, 2006. To permit an amendment to the previous Special Exception approval granted in Case Number 01-509-XA.

Hearings: Monday, May 19, 2003 at 11:00 a.m. in Room 407, County Courts Bldg., 401 Bosley Avenue

Arnold Jablon
Director

AJ:klm

C: Sebastian Cross, Esq., Gildea LLC, 301 N. Charles Street, Suite 900, Baltimore 21201
BP Products North America, Inc., John Lombardo, 1 W. Pennsylvania Avenue, Suite 95, Towson 21204

NOTES: (1) **THE PETITIONER MUST HAVE THE ZONING NOTICE SIGN POSTED BY AN APPROVED POSTER ON THE PROPERTY BY SATURDAY, MAY 3, 2003.**
(2) HEARINGS ARE HANDICAPPED ACCESSIBLE; FOR SPECIAL ACCOMMODATIONS PLEASE CALL THE ZONING COMMISSIONER'S OFFICE AT 410-887-4386.
(3) FOR INFORMATION CONCERNING THE FILE AND/OR HEARING, CONTACT THE ZONING REVIEW OFFICE AT 410-887-3391.

Printed with Soybean Ink
on Recycled Paper

TO: PATUXENT PUBLISHING COMPANY
Thursday, May 1, 2003 Issue - Jeffersonian

Please forward billing to:
Gildea LLC
301 N. Charles Street, Suite 900
Baltimore, MD 21201

410-234-0070

NOTICE OF ZONING HEARING

The Zoning Commissioner of Baltimore County, by authority of the Zoning Act and Regulations of Baltimore County, will hold a public hearing in Towson, Maryland on the property identified herein as follows:

CASE NUMBER: 03-418-SPH
6698 Security Boulevard
N/east corner of Security Boulevard and Whitehead Road
1st Election District – 4th Councilmanic District
Legal Owner: John Lombardo, BP Products North America, Inc.

Special Hearing to permit an extension of the utilization period for the Special Exception granted in Case Number 01-509-XA until September 6, 2006. To permit an amendment to the previous Special Exception approval granted in Case Number 01-509-XA.

Hearings: Monday, May 19, 2003 at 11:00 a.m. in Room 407, County Courts Bldg., 401 Bosley Avenue

LAWRENCE E. SCHMIDT
ZONING COMMISSIONER FOR BALTIMORE COUNTY

NOTES: (1) HEARINGS ARE HANDICAPPED ACCESSIBLE; FOR SPECIAL ACCOMODATIONS, PLEASE CONTACT THE ZONING COMMISSIONER'S OFFICE AT 410-887-4386.
(2) FOR INFORMATION CONCERNING THE FILE AND/OR HEARING, CONTACT THE ZONING REVIEW OFFICE AT 410-887-3391.

DEPARTMENT OF PERMITS AND DEVELOPMENT MANAGEMENT
ZONING REVIEW

ADVERTISING REQUIREMENTS AND PROCEDURES FOR ZONING HEARINGS

The Baltimore County Zoning Regulations (BCZR) require that notice be given to the general public/neighboring property owners relative to property which is the subject of an upcoming zoning hearing. For those petitions which require a public hearing, this notice is accomplished by posting a sign on the property (responsibility of the petitioner) and placement of a notice in a newspaper of general circulation in the County, both at least fifteen (15) days before the hearing.

Zoning Review will ensure that the legal requirements for advertising are satisfied. However, the petitioner is responsible for the costs associated with these requirements. The newspaper will bill the person listed below for the advertising. This advertising is due upon receipt and should be remitted directly to the newspaper.

OPINIONS MAY NOT BE ISSUED UNTIL ALL ADVERTISING COSTS ARE PAID.

For Newspaper Advertising:

Item Number or Case Number: 03-418-SPH

Petitioner: BP Products North America, Inc.

Address or Location: 6698 Security Blvd.

PLEASE FORWARD ADVERTISING BILL TO:

Name: Gildea LLC

Address: 301 N. Charles St., Suite 900
Baltimore Md 21201

Telephone Number: 410 234-0070

Revised 2/20/98 - SCJ

418

Baltimore County
Department of Permits and
Development Management

Development Processing
County Office Building
111 West Chesapeake Avenue
Towson, Maryland 21204

May 16, 2003

Sebastian Cross, Esquire
Gildea, LLC
301 N. Charles Street, Suite 900
Baltimore, MD 21201

Dear Mr. Cross:

RE: Case Number: 03-418-SPH, 6698 Security Boulevard

The above referenced petition was accepted for processing by the Bureau of Zoning Review, Department of Permits and Development Management (PDM) on March 10, 2003.

The Zoning Advisory Committee (ZAC), which consists of representatives from several approval agencies, has reviewed the plans that were submitted with your petition. All comments submitted thus far from the members of the ZAC are attached. These comments are not intended to indicate the appropriateness of the zoning action requested, but to ensure that all parties (zoning commissioner, attorney, petitioner, etc.) are made aware of plans or problems with regard to the proposed improvements that may have a bearing on this case. All comments will be placed in the permanent case file.

If you need further information or have any questions, please do not hesitate to contact the commenting agency.

Very truly yours,

W. Carl Richards, Jr.

W. Carl Richards, Jr.
Supervisor, Zoning Review

WCR:klm

Enclosures

c: People's Counsel
BP Products North America, Inc., John Lombardo, 1 W. Pennsylvania Ave., Ste. 95, Towson 21204

Printed with Soybean Ink
on Recycled Paper

Baltimore County
Fire Department

700 East Joppa Road
Towson, Maryland 21286-5500
410-887-4500

County Office Building, Room 111
Mail Stop #1105
111 West Chesapeake Avenue
Towson, Maryland 21204

March 26, 2002

ATTENTION: Rebecca Hart

Distribution Meeting of: March 24, 2003

Item No.: 407-418, 420-430

Dear Ms. Hart:

Pursuant to your request, the referenced property has been surveyed by this Bureau and the comments below are applicable and required to be corrected or incorporated into the final plans for the property.

7. The Fire Marshal's Office has no comments at this time.

LIEUTENANT JIM MEZICK
Fire Marshal's Office
PHONE 887-4881
MS-1102F

cc: File

Date: March 27, 2003

Ms. Rebecca Hart
Baltimore County Office of
Permits and Development Management
County Office Building, Room 109
Towson, Maryland 21204

RE: Baltimore County
Item No. 418 (BR)
6698 Security Blvd.
Mile Post 0.79

Dear Ms. Hart:

We have reviewed the referenced item and have no objection to approval of the Special Hearing. However, we will require the owner to obtain an access permit. Please have their representative contact this office regarding the roadway improvements conditioned to the permit.

Should you have any questions regarding this matter, please contact Larry Gredlein at 410-545-5606 or by E-mail at (lgredlein@sha.state.md.us).

Very truly yours,

for Kenneth A. McDonald Jr., Chief
Engineering Access Permits Division

BALTIMORE COUNTY, MARYLAND
DEPARTMENT OF ENVIRONMENTAL PROTECTION & RESOURCE MANAGEMENT

TO: Arnold Jablon

FROM: R. Bruce Seeley RBS ITOT

DATE: May 6, 2003

SUBJECT: Zoning Item 424
Address 607 Frederick Road

Zoning Advisory Committee Meeting of 3/24/03

_____ The Department of Environmental Protection and Resource Management has no comments on the above-referenced zoning item.

_____ The Department of Environmental Protection and Resource Management requests an extension for the review of the above-referenced zoning item to determine the extent to which environmental regulations apply to the site.

__X__ The Department of Environmental Protection and Resource Management offers the following comments on the above-referenced zoning item:

There is a groundwater contamination case on this property. MDE must be contacted for more information.

Reviewer: Sue Farinetti Date: 4/23/03

Item 5/19

BALTIMORE COUNTY, MARYLAND

INTER-OFFICE CORRESPONDENCE

TO: Arnold Jablon, Director
Department of Permits and
Development Management

DATE: March 26, 2003

RECEIVED
MAR 27 2003
ZONING COMMISSIONER

FROM: Arnold F. 'Pat' Keller, III
Director, Office of Planning

SUBJECT: Zoning Advisory Petition(s): **Case(s) 03-417 and 03-418**

The Office of Planning has reviewed the above referenced case(s) and has no comments to offer. For further questions or additional information concerning the matters stated herein, please contact Mark A. Cunningham in the Office of Planning at 410-887-3480.

Prepared by: Mark A Cunningham

Section Chief: Lyn Lanham

AFK/LL:MAC

BALTIMORE COUNTY, MARYLAND

INTEROFFICE CORRESPONDENCE

TO: Arnold Jablon, Director
Department of Permits &
Development Management

DATE: April 15, 2003

FROM: Robert W. Bowling, Supervisor
Bureau of Development Plans
Review

SUBJECT: Zoning Advisory Committee Meeting
For March 31, 2003
Item Nos. 407, 408, 410, 411, 412,
414, 416, 417, 418, 419, 420, 421, 422,
423, 424, 425, 426, 427, 428, 429, and
430

The Bureau of Development Plans Review has reviewed the subject-zoning items, and we have no comments.

RWB:CEN:jrb

cc File

RE:	PETITION FOR SPECIAL HEARING 6698 Security Blvd; NE corner Security Blvd & Whitehead Road 1st Election & 4th Councilmanic Districts Legal Owner(s): BP Products North America Inc, John R Lombardo Petitioner(s)	* * * * *	BEFORE THE ZONING COMMISSIONER FOR BALTIMORE COUNTY 03-418-SPH

* * * * * * * * * * * * *

ENTRY OF APPEARANCE

Please enter the appearance of People's Counsel in the above-captioned matter. Notice should be sent of any hearing dates or other proceedings in this matter and the passage of any preliminary or final Order. All parties should copy People's Counsel on all correspondence sent/ documentation filed in the case.

PETER MAX ZIMMERMAN
People's Counsel for Baltimore County

CAROLE S. DEMILIO
Deputy People's Counsel
Old Courthouse, Room 47
400 Washington Avenue
Towson, MD 21204
(410) 887-2188

CERTIFICATE OF SERVICE

I HEREBY CERTIFY that on this 28th day of March, 2003, a copy of the foregoing Entry of Appearance was mailed to Sebastian A Cross, Esquire, Gildea, LLC, 301 N. Charles Street, Suite 900, Baltimore, MD 21201, Attorney for Petitioner(s).

PETER MAX ZIMMERMAN
People's Counsel for Baltimore County

Robert L. Ehrlich, Jr.
Governor

Michael S. Steele
Lt. Governor

Maryland Department of Planning

Audrey E. Scott
Secretary

Florence E. Burian
Deputy Secretary

March 25, 2003

Ms. Rebecca Hart
Baltimore County Department of Permits and Development Management
111 West Chesapeake Avenue
Room 111, Mail Stop #1105
Towson MD 21204

Re: **Zoning Advisory Committee Agenda, 03/31/03 re: case numbers 03-407-SPH, 03-408-SPH, 03-409-A, 03-410-A, 03-411-A, 03-412-A, 03-413-A, 03-414-SPH, 03-415-A, 03-416-SPH, 03-417-SPH, 03-418-SPH, 03-419-SPHX, 03-420-A, 03-421-A, 03-422-A, 03-423-A, 03-424-SPH, 03-425-SPH, 03-426-SPH, 03-427-A, 03-428-SPHAHSA, 03-429-A, 03-430-A**

Dear Ms. Hart:

The Maryland Department of Planning has received the above-referenced information on 03/25/03. The information has been submitted to Mr. Mike Nortrup.

Thank you for your cooperation in this review process. Please contact me at 410.767.4550 or the above noted reviewer if you have any questions.

Sincerely,

James R. Gatto
Manager
Metropolitan Planning
Local Planning Assistance Unit

cc: Mike Nortrup

PLEASE PRINT CLEARLY

CASE NAME_____
CASE NUMBER_____
DATE_____

PETITIONER'S SIGN-IN SHEET

NAME	ADDRESS	CITY, STATE, ZIP	E- MAIL
GREGORY H. REED	810 GLENEAGLES CT STE 300	TOWSON, MD 21286	
Sebastian Cross	301 N. Charles ST Suite 700	Balt, Md 21201	
JOHN LOMBARDO	BP 15 CHURCHVILLE RD, SUITE 115	BEL AIR, MD 21014	

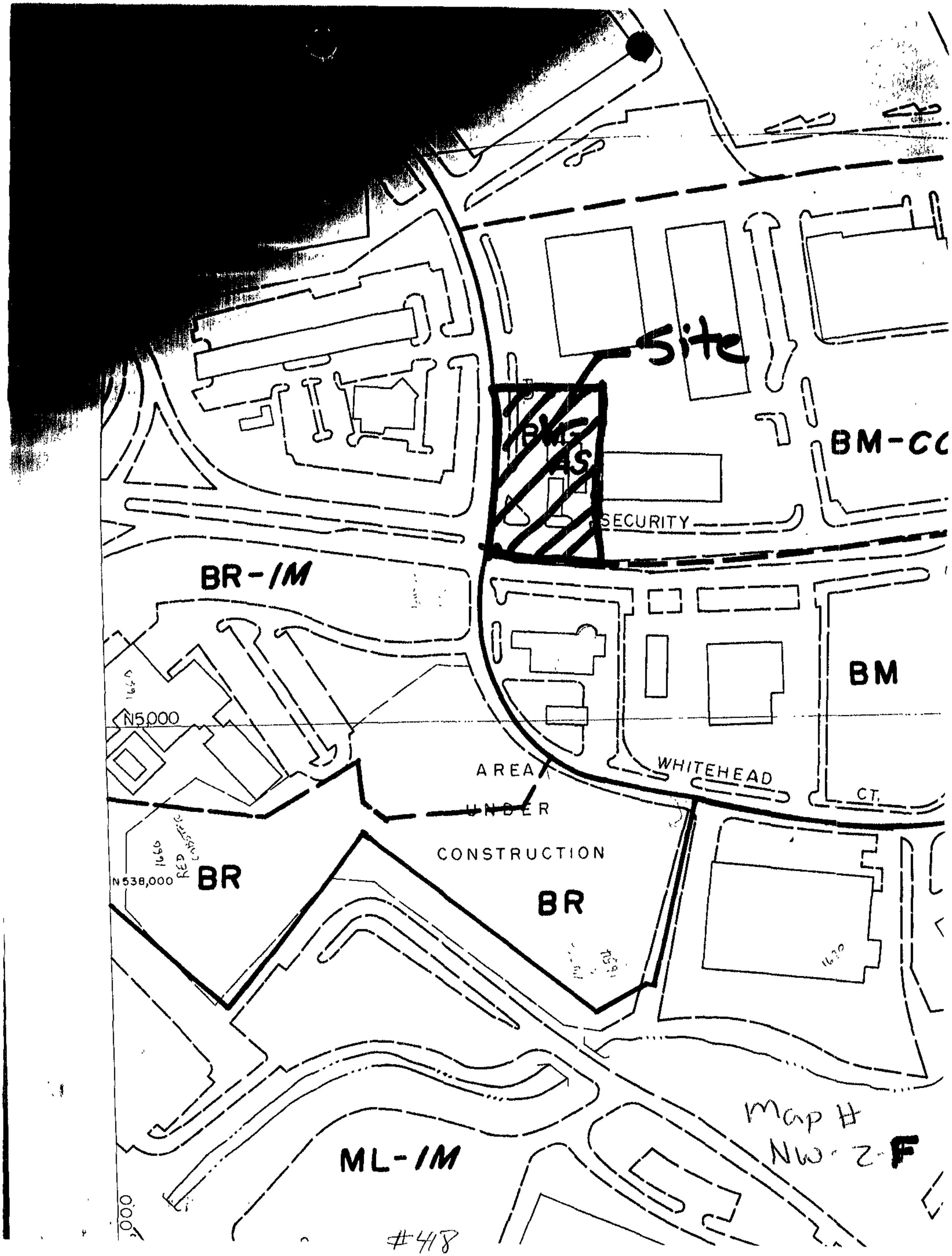
site
BM-CC
SECURITY
BR-IM
BM
N5,000
WHITEHEAD
CT.
AREA
UNDER
CONSTRUCTION
N538,000
BR
BR
ML-IM
Map H
NW-2-F
#418

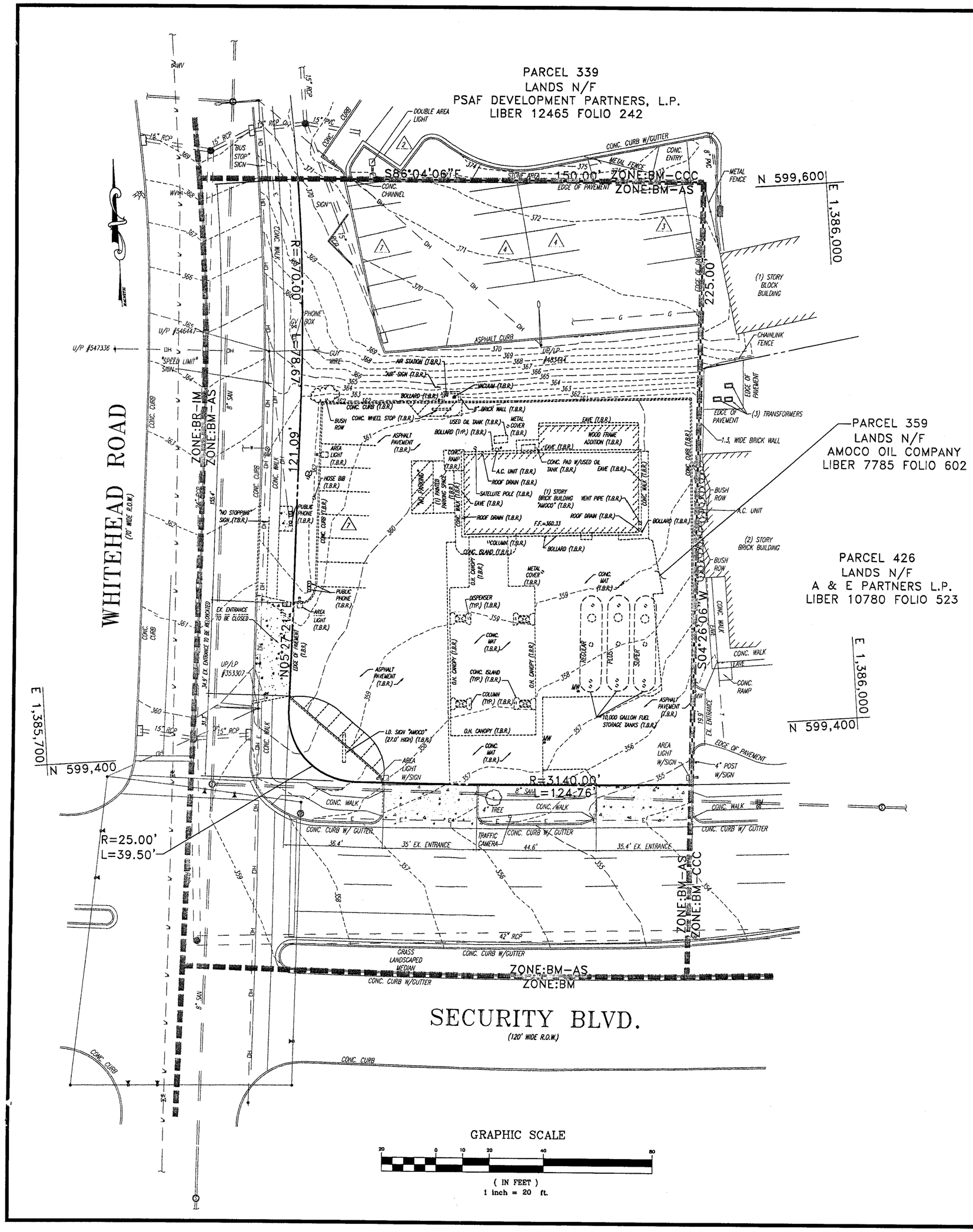

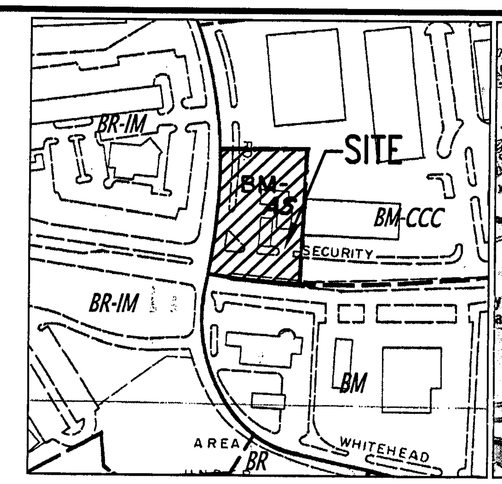

ZONING MAP
SCALE: 1"=200'

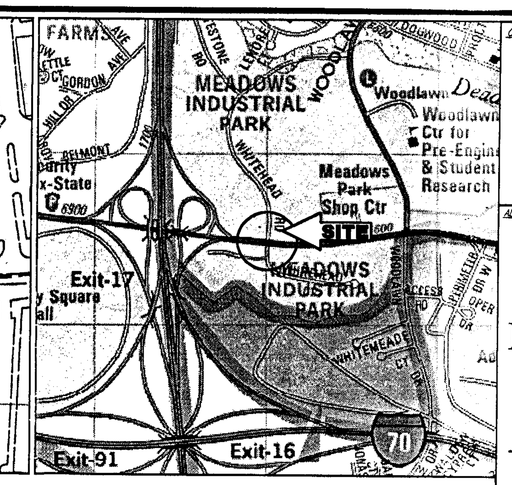

LOCATION MAP
COPYRIGHT ADC THE MAP PEOPLE
PERMIT USE NO. 20694276
SCALE: 1"=1000'

NOTES:

1. THIS PLAN IS BASED ON INFORMATION OBTAINED FROM A SURVEY PREPARED BY CONTROL POINT ASSOCIATES, INC. AND OTHER MATERIALS LISTED HEREON. FILE NO. CP00355, DATED: 02/09/01
2. THE PROPERTY IS KNOWN AS MAP 95, GRID 20, PARCEL 359 AS IDENTIFIED ON THE TAX MAPS OF BALTIMORE COUNTY, STATE OF MARYLAND.
3. SITE AREA =33,339 S.F. OR 0.765 ACRES
4. LOCATION OF ALL UNDERGROUND UTILITIES ARE APPROXIMATE. ALL LOCATIONS AND SIZES ARE BASED ON UTILITY MARK-OUTS, ABOVE GROUND STRUCTURES THAT WERE VISIBLE & ACCESSIBLE IN THE FIELD, AND THE MAPS AS LISTED IN THE REFERENCES AVAILABLE AT THE TIME OF THE SURVEY. AVAILABLE ASBUILT PLANS AND UTILITY MARKOUT DOES NOT ENSURE MAPPING OF ALL UNDERGROUND UTILITIES AND STRUCTURES. BEFORE ANY EXCAVATION IS TO BEGIN, ALL UNDERGROUND UTILITIES SHOULD BE VERIFIED AS TO THEIR LOCATION, SIZE AND TYPE BY THE PROPER UTILITY COMPANIES
5. ELEVATIONS ARE BASED UPON NAVD 88 DATUM AS ESTABLISHED BY G.P.S. OBSERVATION.
6. THE PROPERTY IS LOCATED IN FLOOD HAZARD ZONE C (AREAS OF MINIMUM FLOODING) PER REF. #2.
7. ALL EXISTING FEATURES TO BE REMOVED ARE DEPICTED WITH BOLD AND DASHED LINETYPES.

REFERENCES:

1. OFFICIAL TAX MAPS OF BALTIMORE COUNTY, MARYLAND, MAP #95
2. MAP ENTITLED "NATIONAL FLOOD INSURANCE PROGRAM, FIRM, FLOOD INSURANCE RATE MAP, BALTIMORE COUNTY, MARYLAND (UNICORPORATED AREAS) PANEL 390 OF 575" PREPARED BY FEDERAL EMERGENCY MANAGEMENT AGENCY, EFFECTIVE DATE: MARCH 2, 1981, COMMUNITY- PANEL NUMBER 240010 0390 B.
3. MAP ENTITLED "PROPOSED MODERNIZATION 6698 SECURITY BLVD., WHITEHEAD ROAD, BALTIMORE COUNTY, MARYLAND, 21207", PREPARED BY AMOCO OIL COMPANY, LAST REVISED MAY 31, 1991, DRAWING # SS1221.
4. MAP ENTITLED "PLAT OF MEADOWS INDUSTRIAL PARK A DEVELOPMENT OF GARDEN CONSTRUCTION CORPORATION, 2406 GREENMOUNT AVENUE, BALTIMORE 18, MARYLAND", PREPARED BY THOMPSON & GRACE ENGINEERS & SURVEYORS, DATED JULY 23, 1960, PLAT BOOK 27 PAGE 21.
5. MAP ENTITLED "REVISED PLAT MEADOWS INDUSTRIAL PARK A DEVELOPMENT OF GARDEN CONSTRUCTION CORPORATION, (NOW KNOWN AS KNOTT INDUSTRIES, INCORPORATED) 6665 SECURITY BOULEVARD, BALTIMORE, MARYLAND 21207" PREPARED BY SPELLMAN, LARSON & ASSOCIATES, INC., DATED JANUARY 30, 1980, PLAT BOOK 45 PAGE 137.
6. MAP ENTITLED "BALTIMORE COUNTY METROPOLITAN DISTRICT, KEY MAP, STORM DRAINS", KEY SHEET "L", PROVIDED BY BALTIMORE COUNTY, STATE OF MARYLAND.
7. MAP ENTITLED "BALTIMORE COUNTY METROPOLITAN DISTRICT, KEY MAP, SANITARY SEWERS", KEY SHEET "L", PROVIDED BY BALTIMORE COUNTY, STATE OF MARYLAND.
8. MAP ENTITLED "BALTIMORE COUNTY METROPOLITAN DISTRICT, KEY MAP, WATER MAIN", KEY SHEET "L", PROVIDED BY BALTIMORE COUNTY, STATE OF MARYLAND.

UTILITIES:

THE FOLLOWING COMPANIES WERE NOTIFIED BY DELMARVA MISS UTILITY SYSTEM (1-800-257-7777) AND REQUESTED TO MARK OUT UNDERGROUND FACILITIES AFFECTING AND SERVICING THIS SITE. THE UNDERGROUND UTILITY INFORMATION SHOWN HEREON IS BASED UPON THE UTILITY COMPANIES RESPONSE TO THIS REQUEST. SERIAL NUMBER(S): 34751

UTILITY COMPANY	PHONE NUMBER
ADELPHIA BUSINESS	(703) 675-0144
BALTIMORE GAS & ELECTRIC	(410) 838-5000
VERIZON	(800) 255-2355
BALTIMORE CITY DEPARTMENT OF PUBLIC WORKS	(410) 396-5190
COMCAST CABLE T.V. OF BALTIMORE	(410) 931-4600
COMCAST CABLE	(410) 931-4600 EXT. 669
MCI SOUTHERN NET	(800) 289-3427
ATT LOCAL SERVICE	(410) 649-0335

LEGEND

	ON-SITE PROPERTY LINE / R.O.W. LINE
	EASEMENT LINE
	BUILDING/PARKING SETBACK LINE
	R.O.W. CENTERLINE
	SANITARY SEWER MAIN
	STORM SEWER
W	WATER LINE
G	GAS LINE
E	UG ELECTRIC LINE
T	UG TELEPHONE LINE
OH	OH WIRE
	EDGE OF PAVEMENT
	CONCRETE CURB
	CONCRETE CURB & GUTTER
	BUILDING LINE
	DRAINAGE DIVIDE
600	INDEX CONTOUR LINE
602	INTERMEDIATE CONTOUR LINE
TC 603.7 BC 603.2 OR 603.2	SPOT ELEVATION
	RIP RAP
	HEADWALL OR ENDWALL
	MANHOLE
	YARD INLET
	CURB INLET
J	STORM STRUCTURE NO. LABEL
	DECORATIVE AREA LIGHT
	AREA / YARD LIGHT
	HYDRANT
	WATER METER
	WATER VALVE
	GAS VALVE
MW	MONITORING WELL
	UTILITY POLE
	SIGN
ABCDEFG	TYPICAL NOTE TEXT
(T.B.R.)	TO BE REMOVED
ETR	EXISTING TO REMAIN
TYP.	TYPICAL
N 27°54'32" E	TYPICAL METES & BOUNDS DESCRIPTION TEXT

THESE PLANS ARE FOR SPECIAL ~~EXCEPTION~~ SUBMITTAL AND NOT TO BE UTILIZED FOR CONSTRUCTION

MISS UTILITY

BEFORE YOU DIG CALL 1-800-257-7777
PROTECT YOURSELF, GIVE THREE WORKING DAYS NOTICE.

THIS DRAWING DOES NOT INCLUDE NECESSARY COMPONENTS FOR CONSTRUCTION SAFETY. ALL CONSTRUCTION MUST BE DONE IN COMPLIANCE WITH THE OCCUPATIONAL SAFETY AND HEALTH ACT OF 1970 AND ALL RULES AND REGULATIONS THERETO APPURTENANT.

THE CONTRACTOR TO CALL MISS UTILITY TO MAKE ALL EXISTING UTILITIES MARKED 48 HOURS PRIOR TO ANY CONSTRUCTION.

CLIENT:
bp
1 W. PENNSYLVANIA AVENUE, SUITE 95
TOWSON, MARYLAND

ALLIANCE ENGINEERING CONSULTANT:
BOHLER ENGINEERING, P.C.
• CIVIL & CONSULTING ENGINEERS •
• PROJECT MANAGERS •
• ENVIRONMENTAL & SITE PLANNERS •
• MUNICIPAL ENGINEERS •
• NEW JERSEY • NEW YORK •
• VIRGINIA • PENNSYLVANIA •
• MASSACHUSETTS • MARYLAND •
• WWW.BOHLERENG.COM •
• 810 G LENEAGLES COURT, SUITE 300 •
• TOWSON, MARYLAND, 21286 •
• (410) 821-7900 FAX: (410) 821-7987 •

A.J. SMITH
STATE OF MARYLAND
PENNSYLVANIA LICENSE No. 039726
DELAWARE LICENSE No. 10024-E

E.L. STEINFELDT
PROFESSIONAL ENGINEER
VIRGINIA LICENSE No. 024044
NEW JERSEY LICENSE No. 34814
PENNSYLVANIA LICENSE No. 40447
DELAVARE LICENSE No. 8704
CONNECTICUT LICENSE No. 17588

NO.	DATE	REVISION DESCRIPTION
1	2/28/03	REV. PER ATTORNEY COMMENTS

CONFIDENTIALITY STATEMENT:
The recipient of these materials understands that copyright in the materials is owned by BP, and also, that the materials contain privileged and confidential business information of BP. Accordingly, the recipient agrees to retain these materials in strict confidence and agrees not to disclose these materials to any other party and further agrees not to make copies of the materials. The recipient agrees to use the materials only for the limited purpose for which BP has made the materials available, and recipient agrees to return all materials to BP either upon completion of the intended purpose or upon the request of BP, whichever comes first.

DEVELOPMENT INFORMATION:
SPECIAL EXCEPTION PLAN
2400 SERIES HARMONY
WITH 6 MPD DOMINO CANOPY

SITE ADDRESS:
6698 SECURITY BLVD.
BALTIMORE, MARYLAND 21207
BALTIMORE COUNTY

STORE # 1221

SCALE:	1"=20'	ALLIANCE ZMEM:	JL
DATE:	05/29/01	BP REPM:	BW
DESIGNED BY:	G.H.R.	ALLIANCE PM:	RB
DRAWN BY:	M.J.G.	CAD #:	M07106SS0
CHECKED BY:	A.J.V.	JOB #:	MD007106

DRAWING TITLE:
EXISTING CONDITIONS PLAN

SHEET NO:
1
OF 4
REV. No.1

#48

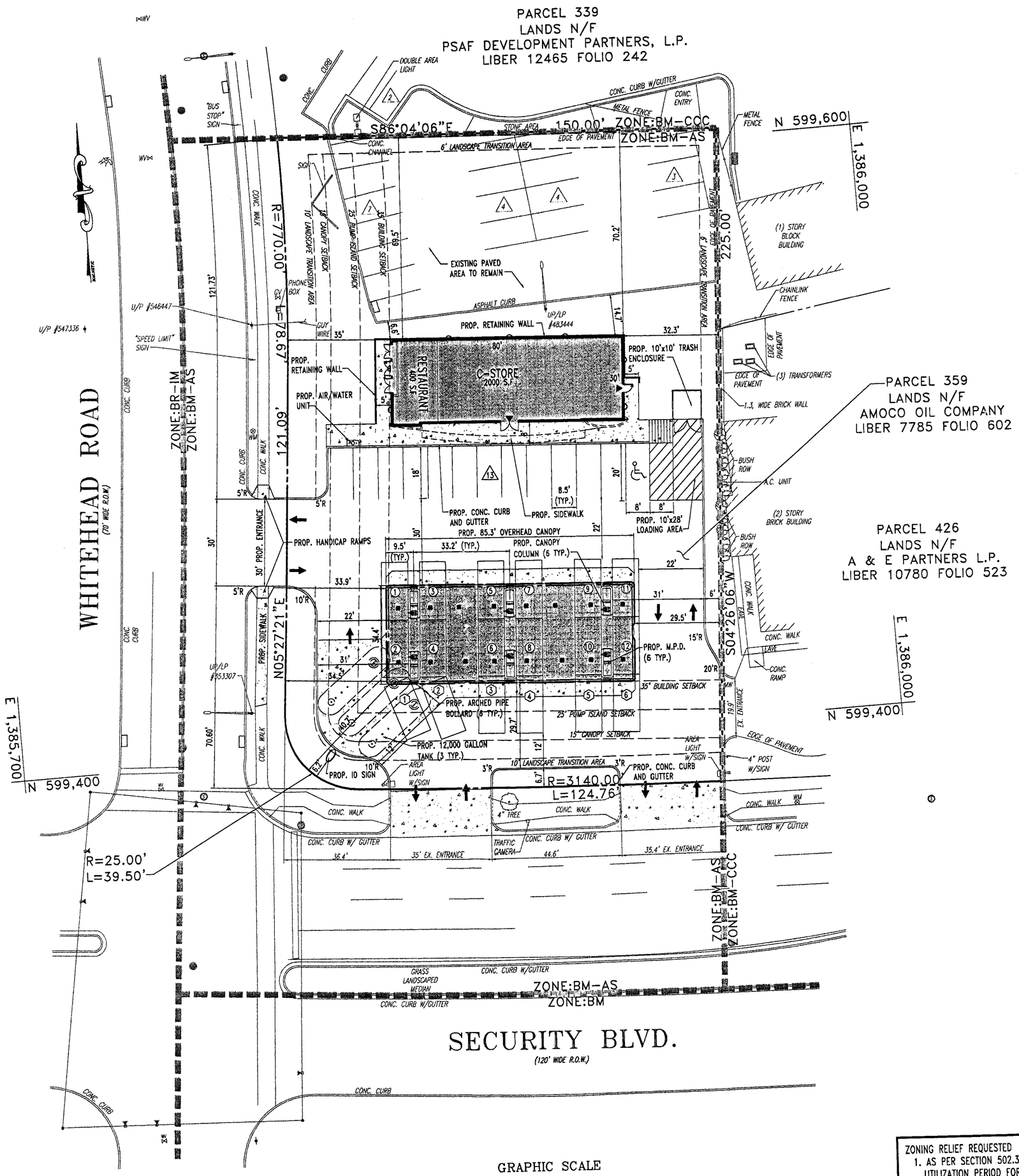

GRAPHIC SCALE

20 0 10 20 40 80

(IN FEET)
1 inch = 20 ft.

LEGEND

- PARKING SPACES
- FLOW OF TRAFFIC (NOT STRIPING)
- MPD SERVICING
- MPD STACKING

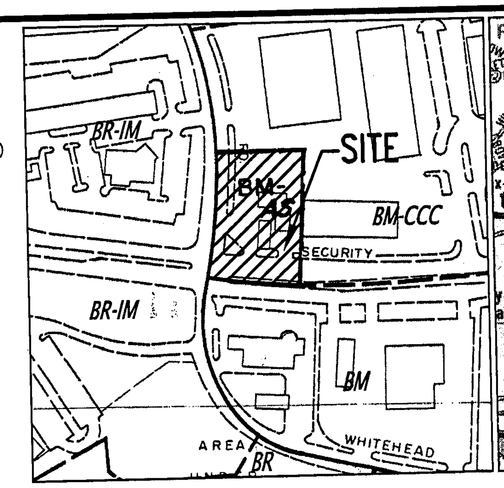

ZONING MAP
SCALE: 1"=200'

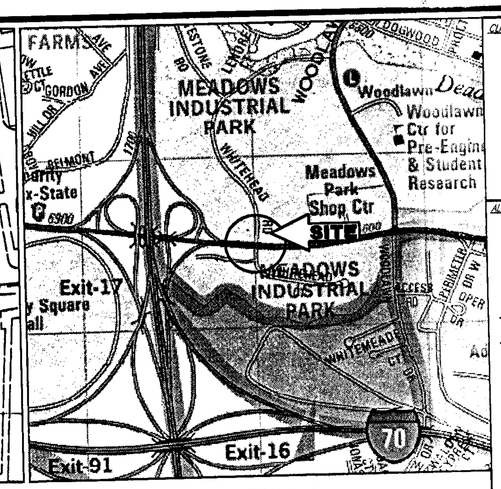

LOCATION MAP
COPYRIGHT ADC THE MAP PEOPLE
PERMIT USE NO. 20694276
SCALE: 1"=1000'

PLAN PREPARED BY

BOHLER ENGINEERING, P.C.
810 GLENEAGLES COURT, SUITE 300
TOWSON, MARYLAND 21286
ATTN: BRUCE PITTS
PHONE: 410-821-7900

APPLICANT/DEVELOPER

BP CORPORATION
1 WEST PENNSYLVANIA AVENUE, SUITE 95
TOWSON, MARYLAND 21286
ATTN: JOHN LOMBARDO
PHONE: 410-494-3772

ZONING NOTES

A. AREA REQUIREMENTS
1. SIX (6) DISPENSER ISLANDS WITH 6 MULTI-PRODUCT DISPENSERS SERVING A TOTAL OF TWELVE (12) CARS AT ONE TIME.
SERVING SPACES REQUIRED = 12
SITE AREA REQUIRED = 12 x 1,500 SQ. FT. = 18,000 SQ. FT.

2. USE IN COMBINATION WITH
CONVENIENCE STORE: 2,000 SQ. FT. x 4 = 8,000 SQ. FT.
CARRY-OUT RESTAURANT: 400 SQ. FT. x 6 = 2,400 SQ. FT.

3. ANCILLARY USE: ATM MACHINE = 1,000 SQ. FT.

5. TOTAL SITE AREA
REQUIRED: 29,400 SQ. FT.
PROVIDED: 33,339 SQ. FT.

B. ACCESS POINTS
1. EXISTING:
A. ONE (1) 35' ENTRANCE ONTO SECURITY BOULEVARD.
B. ONE (1) 35.4' ENTRANCE ONTO SECURITY BOULEVARD.
C. ONE (1) 34.9' ENTRANCE ONTO WHITEHEAD ROAD (TO BE RELOCATED).
2. PROPOSED:
A. EXISTING ENTRANCES ONTO SECURITY BOULEVARD ARE TO REMAIN.
B. PROPOSED RELOCATED 30' ENTRANCE ONTO WHITEHEAD ROAD.

C. PARKING:
1. REQUIRED:
ONE SPACE PER EMPLOYEE ON LARGEST SHIFT: 2 EMPLOYEES x 1 = 2 SPACES
ONE SPACE PER AIR UNIT = 1 AIR UNIT x 1 = 1 SPACE
FIVE SPACES PER 1,000 SQ. FT. OF CONVENIENCE STORE GROSS FLOOR AREA:
2,000 SQ. FT. x 5/1,000 SQ. FT. = 10 SPACES
FIVE SPACES PER 1,000 SQ. FT. OF CARRY-OUT RESTAURANT GROSS FLOOR AREA:
400 SQ. FT. x 5/1000 = 2 SPACES
ONE SPACE PER ATM MACHINE: 1 SPACE
TOTAL PARKING REQUIRED: 16 SPACES

2. PROVIDED:
13 SPACES (INCLUDING 1 HANDICAPPED SPACES)

D. SITE ADDRESS
BP CORPORATION
6698 SECURITY BOULEVARD
BALTIMORE, MARYLAND 21207

E. REQUIRED SETBACKS
1. BUILDING:
A. TO RIGHT OF WAY = 35'
B. TO REAR PROPERTY LINE = 0'
2. CANOPY:
A. TO RIGHT OF WAY = 15'
B. TO PROPERTY LINE = 0'
3. PUMP ISLAND:
A. TO RIGHT OF WAY = 25'
B. TO PROPERTY LINE = 0'
4. SIGN:
A. TO RIGHT OF WAY = 10'
B. TO PROPERTY LINE = 0'
5. LANDSCAPE TRANSITION AREA:
A. TO RIGHT OF WAY = 10'
B. TO PROPERTY LINE = 6'

F. ZONING HISTORY:
- CASE NO. 01-509-XA - GRANTING A SPECIAL EXCEPTION TO ALLOW AN ANCILLARY USE ATW WITH EXISTING FUEL SERVICE STATION IN COMBINATION WITH A CONVENIENCE STORE/CARR-OUT RESTAURANT; GRANTING A VARIANCE SEEKING RELIEF FROM SECTION 405.4.A.3.B OF THE BCZR TO PERMIT 13 PARKING SPACES IN LIEU OF THE REQUIRED 16; AND FROM SECTION405.4.A.2.B TO PERMIT A SIGN SETBACK OF 6.2 FT. IN LIEU OF THE REQUIRED 10 FT.; AND A LANDSCAPE SETBACK OF 6.7 FT. IN LIEU OF THE REQUIRED 10 FT.

SITE INFORMATION

THIS PLAN REFERENCES A SURVEY BY:

CONTROL POINT ASSOCIATES, INC.
1120 WELSH ROAD, SUITE 110
NORTHWALES, PA 19454
(215) 412-9005 FAX: (215) 412-0861

1. ZONE: BM-AS (BUSINESS MAJOR: AUTOMOTIVE SERVICES)
2. NET SITE AREA: 33,339 SQ. FT. OR 0.761 AC.
3. EXISTING FLOOR AREA: 2,336 SQ. FT.
4. PROPOSED FLOOR AREA: CONVENIENCE STORE: 2,400 SQ. FT.
5. PERMITTED FLOOR AREA RATIO: 4.0
6. EXISTING FLOOR AREA RATIO: 0.070
7. PROPOSED FLOOR AREA RATIO: 0.072
8. DEED REFERENCE: LIBER 7785, FOLIO 602
9. OWNER: THE AMERICAN OIL COMPANY
10. TAX ACCOUNT NUMBER: 01-07000775
11. ELECTION DISTRICT: 1
12. COUNCILMANIC DISTRICT: 4
13. WATERSHED: WESTERN THIRD ZONE
14. SUBSEWERSHED: 70
15. EXISTING USE: FUEL SERVICE STATION WITH 3 SERVICE BAYS USE IN COMBINATION WITH A CONVENIENCE STORE.
16. PROPOSED USE: FUEL SERVICE STATION USE IN COMBINATION WITH A CONVENIENCE STORE AND ANCILLARY USE AUTOMATIC TELLER MACHINE.
17. CENSUS TRACT: 4011.02
18. IMPERVIOUS AREA: 26,406 SF. OR .60 AC.
19. LANDSCAPE AREA: 6,933 SF. OR .16 AC.
20. SITE IS LOCATED IN FLOOD HAZARD ZONE C (AREAS OF MINIMAL FLOODING) PER F.E.M.A. MAP PANEL 390 OF 575, COMMUNITY PANEL NUMBER 240010 0390 B.
21. THERE ARE NO WETLANDS WITHIN THE SITE BOUNDARY.
22. COMPRESSED AIR, WATER AND RESTROOM FACILITIES WILL BE AVAILABLE FOR CUSTOMER USE.
23. STORAGE OF RENTAL TRUCKS IS NOT PROPOSED AS PART OF THIS APPLICATION.
24. THE PROPERTY IS LOCATED WITHIN THE MEADOWS INDUSTRIAL PARK.

ZONING RELIEF REQUESTED
1. SPECIAL EXCEPTION FOR A FUEL SERVICE STATION USE IN COMBINATION WITH A CONVENIENCE STORE/CARRY-OUT RESTAURANT AND ANCILLARY USE AUTOMATIC TELLER MACHINE.

2: VARIANCES:
A. B.C.Z.R. SECTION 405.4A.3.d TO PERMIT 13 PARKING SPACES IN LIEU OF THE REQUIRED 16 SPACES.
B. B.C.Z.R. SECTION 450 TO PERMIT 80 S.F. OF FREESTANDING SIGNAGE IN LIEU OF THE PERMITTED 75 S.F.
C. B.C.Z.R. SECTION 405.4A.2.b TO PERMIT A 6.2' SIGN SETBACK IN LIEU OF THE REQUIRED 10' SIGN SETBACK.
D. B.C.Z.R. SECTION 405.4A.2.b TO PERMIT A 6.7' LANDSCAPE SETBACK IN LIEU OF THE REQUIRED 10' LANDSCAPE SETBACK.

ZONING RELIEF REQUESTED
1. AS PER SECTION 502.3 OF THE BCZR, REQUEST FOR AN EXTENSION OF THE UTILIZATION PERIOD FOR THE SPECIAL EXCEPTION GRANTED IN CASE NUMBER 01-509-XA UNTIL SETEMBER 6, 2006.

2. ADMENDMENT TO THE PREVIOIS SPECIAL EXCEPTION APPROVAL GRANTED IN CASE NUMBER 01-509-XA.

THESE PLANS ARE FOR SPECIAL EXCEPTION SUBMITTAL AND NOT TO BE UTILIZED FOR CONSTRUCTION

MISS UTILITY

BEFORE YOU DIG, CALL 1-800-257-7777
PROTECT YOURSELF, GIVE THREE WORKING DAYS NOTICE

THIS DRAWING DOES NOT INCLUDE NECESSARY COMPONENTS FOR CONSTRUCTION SAFETY. ALL CONSTRUCTION MUST BE DONE IN COMPLIANCE WITH THE OCCUPATIONAL SAFETY AND HEALTH ACT OF 1970 AND ALL RULES AND REGULATIONS THERETO APPURTENANT.

THE CONTRACTOR TO CALL MISS UTILITY TO HAVE ALL EXISTING UTILITIES MARKED 48 HOURS PRIOR TO ANY CONSTRUCTION.

CLIENT:
bp
1 W. PENNSYLVANIA AVENUE, SUITE 95
TOWSON, MARYLAND

ALLIANCE ENGINEERING CONSULTANT:
BOHLER ENGINEERING, P.C.
• CIVIL & CONSULTING ENGINEERS •
• PROJECT MANAGERS •
• ENVIRONMENTAL & SITE PLANNERS •
• MUNICIPAL ENGINEERS •
• NEW JERSEY • NEW YORK •
• VIRGINIA • PENNSYLVANIA •
• MASSACHUSETTS • MARYLAND •
• WWW.BOHLERENG.COM •
• 810 G LENEAGLES COURT, SUITE 300 •
• TOWSON, MARYLAND, 21286 •
• (410) 821-7900 FAX: (410) 821-7987 •

A. J. VOLKMUTH
PROFESSIONAL ENGINEER
VIRGINIA LICENSE No. 0402-028439
MARYLAND LICENSE No. 21342
DISTRICT OF COLUMBIA LICENSE No. 10726
PENNSYLVANIA LICENSE No. 048314-E
DELAWARE LICENSE No. 10734

E.L. STEINFELDT
PROFESSIONAL ENGINEER
VIRGINIA LICENSE No. 024044
NEW JERSEY LICENSE No. 34812
PENNSYLVANIA LICENSE No. 40447
DELAWARE LICENSE No. 6704
CONNECTICUT LICENSE No. 17588

NO.	DATE	REVISION DESCRIPTION
1	2/28/03	REV. PER ATTORNEY COMMENTS

CONFIDENTIALITY STATEMENT:
The recipient of these materials understands that copyright in the materials is owned by BP, and also, that the materials contain privileged and confidential business information of BP. Accordingly, the recipient agrees to retain these materials in strict confidence and agrees not to disclose these materials to any other party and further agrees not to make copies of the materials. The recipient agrees to use the materials only for the limited purpose for which BP has made the materials available, and recipient agrees to return all materials to BP either upon completion of the intended purpose or upon the request of BP, whichever comes first.

DEVELOPMENT INFORMATION:
SPECIAL EXCEPTION PLAN
2400 SERIES HARMONY
WITH 6 MPD DOMINO CANOPY

SITE ADDRESS:
6698 SECURITY BLVD.
BALTIMORE, MARYLAND 21207
BALTIMORE COUNTY

STORE # 1221

SCALE:	1"=20'	ALLIANCE ZADM:	JL
DATE:	05/29/01	BP REPM:	BW
DESIGNED BY:	G.H.R.	ALLIANCE PM:	RB
DRAWN BY:	M.J.G.	CAD #:	M07106SS0
CHECKED BY:	A.J.V.	JOB #:	M0007106

DRAWING TITLE:
SITE PLAN

SHEET NO:
2
OF 4
REV. No.1

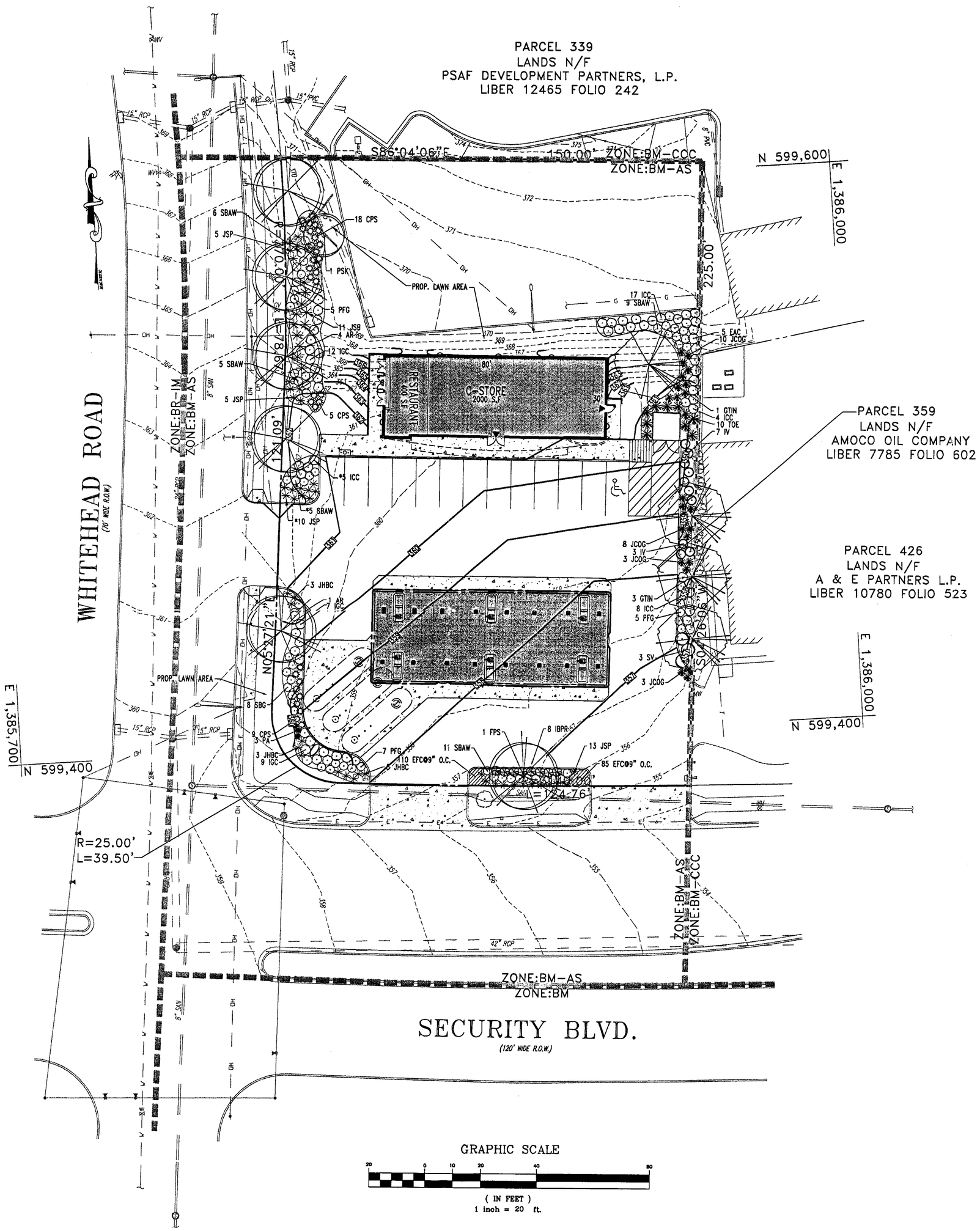

LANDSCAPE SCHEDULE

KEY	QTY	BOTANICAL NAME	COMMON NAME	SIZE	REMARKS
SHADE TREES					
AR	5	ACER RUBRUM	RED MAPLE	2 1/2-3" CAL.	B+B
FPS	1	FRAXINUS PENSYLVANICA 'SUMMIT'	SUMMIT GREEN ASH	2 1/2-3" CAL.	B+B
GTIN	4	GLEDITSIA TRIACANTHOS INERMIS 'SUNCOLE'	SUNBURST THORNLESS HONEYLOCUST	2 1/2-3" CAL.	B+B
	10				
ORNAMENTAL TREE					
PSK	1	PRUNUS SERRULATA 'KWANZAN'	KWANZAN CHERRY	2-2 1/2" CAL.	B+B
EVERGREEN SHRUBS					
CPS	32	CHAMAECYPARIS PISIFERA 'SUNGOLD'	SUNGOLD THREADLEAF CYPRESS	15-18" SPRD.	#3 CAN
IBPR	9	ILEX X MESERVEAE 'BLUE PRINCESS'	BLUE PRINCESS HOLLY	24-30"	#5 CAN
ICC	46	ILEX CRENATA 'COMPACTA'	COMPACT JAPANESE HOLLY	24-30"	#3 CAN
IGC	16	ILEX GLABRA COMPACTA	DWARF INKBERRY HOLLY	24-30"	#5 CAN
JCOG	24	JUNIPERUS CHINENSIS 'OLD GOLD'	OLD GOLD JUNIPER	15-18" SPRD.	#3 CAN
JHBC	11	JUNIPERUS HORIZONTALIS 'BLUE CHIP'	BLUE CHIP CREEPING JUNIPER	15-18" SPRD.	#3 CAN
JSB	11	JUNIPERUS SABINA 'BROADMOOR'	BROADMOOR JUNIPER	24-30"	B+B
JSP	33	JUNIPERUS SQUAMATA 'PARSONII'	PARSON JUNIPER	15-18" SPRD.	#3 CAN
TOE	10	THUJA OCCIDENTALIS 'EMERALD'	EMERALD GREEN ARBORVITAE	5-6'	B+B
	192				
DECIDUOUS SHRUBS					
EAC	5	EUONYMUS ALATUS 'COMPACTUS'	DWARF WINGED EUONYMUS	30-36"	B+B
IV	10	ITEA VIRGINICA 'HENRY'S GARNET'	GARNET SWEETSPIRE	24-30"	#5 CAN
PFG	17	POTENTILLA FRUTICOSA 'GOLDFINGER'	GOLDFINGER BUSH CINQUEFOIL	18-24"	#3 CAN
SBAW	36	SPIREA X BUMALDA 'ANTHONY WATERER'	ANTHONY WATERER SPIREA	18-24"	#3 CAN
SBG	8	SPIREA X BUMALDA 'GOLDFLAME'	GOLD FLAME SPIREA	15-18"	#3 CAN
SV	3	SYRINGA VULGARIS	COMMON PURPLE LILAC	3-4'	B+B
	79				
GROUND COVER					
EFC	195	EUONYMUS FORTUNEI 'COLORATUS'	PURPLE WINTERCREEPER	2 1/4" PEAT POT	2 YR PLANTS
PERENNIAL					
PA	3	PENNISETUM ALOPECUROIDES	DWARF FOUNTAIN GRASS	2 GAL.	CONTAINER

NOTE: IF ANY DISCREPENCIES OCCUR BETWEEN AMOUNTS SHOWN IN THE PLAN AND THE PLANT LIST, THE PLAN SHALL DICTATE.

COMPLIANCE CHART

III: REQUIREMENTS FOR PROJECT CONDITIONS

REQUIREMENTS	CALCULATIONS (REQUIRED/PROPOSED)	COMPLIANCE
A.3. 1 PLANTING UNIT (PU) PER 40' OF ADJACENT ROADWAY.	SECURITY BLVD.: 125.50 L.F. REQUIRED: 3 PU PROVIDED: 1 FPS (1 PU)	WAIVER
	WHITEHEAD ROAD: 199.67 L.F. REQUIRED: 5 PU PROVIDED: 5 AR (5 PU)	COMPLIES
B.2.A. RESERVE 7% OF THE PARKING LOT AREA FOR INTERIOR LANDSCAPING. PLANT AT 1 PU PER 12 PARKING SPACES.	PARKING AREA: 2,287.97 SQ. FT. REQUIRED 7%: 160.16 SQ. FT. PROVIDED: 200.26 SQ. FT. (9%)	COMPLIES
	TOTAL PARKING SPACES: 13 REQUIRED: 1.1 PU PROVIDED: 5 ICC, 5 SBAW (2 PU) *PLANT MATERIAL UTILIZED TO MEET REQUIREMENT.	COMPLIES
H. A CLASS "A" SCREEN IS REQUIRED FOR DUMPSTERS. THE FUNCTION OF "CLASS A" IS TO PROVIDE A VISUAL SCREEN WHICH WILL GIVE THE NEEDED LEVEL OF HEIGHT, DENSITY, AND OPACITY DEPENDING ON SITE CONDITION. 1 PU PER 15 L.F. OF THE AREA TO BE SCREENED.	LENGTH OF TRASH ENCLOSURE TO BE SCREENED: 30 L.F. REQUIRED: 2 PU PROVIDED: 10 TOE (2 PU)	COMPLIES
K.1&2.: EXCEPT FOR THE REQUIRED ACCESS DRIVES, A PLANTING AREA IS REQUIRED ALONG THE ENTIRE PERIMETER OF AN AUTOMOTIVE USE. THE LANDSCAPE AREA SHALL HAVE A MINIMUM WIDTH OF 10' IF THE FUEL SERVICE STATION OR CAR WASH ABUTS A PUBLIC R.O.W. LANDSCAPING ALONG THE PUBLIC R.O.W. SHALL COMPLY WITH "CLASS B" REQUIREMENTS. (SEE BELOW)	REQUIRED: 10' TO R.O.W. PROPOSED: MINIMUM 10' TO R.O.W. ALONG BOTH SECURITY BLVD. AND WHITEHEAD ROAD	COMPLIES
MINIMUM HEIGHT OF SHRUBS AT INSTALLATION SHALL BE 18". SHRUBS MUST PROVIDE A MINIMUM 3' HIGH YEAR-ROUND SCREEN AT MATURITY. ONE PU PER 15 L.F. OF THE AREA TO BE SCREENED.	SECURITY BLVD.: 125.50 L.F. REQUIRED: 8.4 PU PROVIDED: 9 IBPR, 5 JHBC, 13 JSP, 7 PFG, 11 SBAW, 110 SQ. FT. OF EFC (9.2 PU)	COMPLIES
	WHITEHEAD ROAD: 199.67 L.F. REQUIRED: 13.3 PU PROVIDED: 9 CPS, 16 ICC, 6 JHBC, 11 JSB, 10 JSP, 5 PFG, 11 SBAW, 8 SBG (15.2 PU)	COMPLIES
K.3.: THE LANDSCAPE AREA SHALL HAVE A MINIMUM WIDTH OF 6' IN ALL SIDE AND REAR YARDS ABUTTING COMMERCIALLY OR INDUSTRIALLY ZONED LAND, AND SHALL BE VEGETATED AT THE RATE OF 1 PU PER 10'.	REQUIRED: 6' TO ABUTTING PROPERTY LINE PROPOSED: 6' MINIMUM TO ABUTTING PROPERTY LINE.	COMPLIES
	PROPERTY LINE PERIMETER: 375.00 L.F. REQUIRED: 37.5 PU PROPOSED: 4 GTIN, 1 PSK, 23 CPS, 41 ICC, 24 JCOG, 5 EAC, 10 IV, 5 PFG, 9 SBAW, 3 SV (28.5 PU)	WAIVER

THESE PLANS ARE FOR SPECIAL EXCEPTION SUBMITTAL AND NOT TO BE UTILIZED FOR CONSTRUCTION

MISS UTILITY

BEFORE YOU DIG, CALL 1-800-257-7777
PROTECT YOURSELF, GIVE THREE WORKING DAYS NOTICE

THIS DRAWING DOES NOT INCLUDE NECESSARY COMPONENTS FOR CONSTRUCTION SAFETY. ALL CONSTRUCTION MUST BE DONE IN COMPLIANCE WITH THE OCCUPATIONAL SAFETY AND HEALTH ACT OF 1970 AND ALL RULES AND REGULATIONS THERETO APPURTENANT.

THE CONTRACTOR TO CALL MISS UTILITY TO HAVE ALL EXISTING UTILITIES MARKED 48 HOURS PRIOR TO ANY CONSTRUCTION.

CLIENT:

bp

1 W. PENNSYLVANIA AVENUE, SUITE 95
TOWSON, MARYLAND

ALLIANCE ENGINEERING CONSULTANT:

BOHLER ENGINEERING, P.C.

• CIVIL & CONSULTING ENGINEERS •
• PROJECT MANAGERS •
• ENVIRONMENTAL & SITE PLANNERS •
• MUNICIPAL ENGINEERS •

• NEW JERSEY • NEW YORK •
• VIRGINIA • PENNSYLVANIA •
• MASSACHUSETTS • MARYLAND •

• WWW.BOHLERENG.COM •

• 810 G LENEAGLES COURT, SUITE 300 •
• TOWSON, MARYLAND, 21286 •
• (410) 821-7900 FAX: (410) 821-7987 •

A.J. VOLKSMITH
STATE OF MARYLAND
LICENSE NO. 24338
DISTRICT OF COLUMBIA LICENSE NO. 10726
PENNSYLVANIA LICENSE NO. 48314-E
DELAWARE LICENSE NO. 10734

E.L. STEINFELDT

PROFESSIONAL ENGINEER
VIRGINIA LICENSE No. 024044
NEW JERSEY LICENSE No. 34812
PENNSYLVANIA LICENSE No. 40447
DELAWARE LICENSE No. 8704
CONNECTICUT LICENSE No. 17588

NO.	DATE	REVISION DESCRIPTION
1	2/28/03	REV. PER ATTORNEY COMMENTS

CONFIDENTIALITY STATEMENT:
The recipient of these materials understands that copyright in the materials is owned by BP, and also, that the materials contain privileged and confidential business information of BP. Accordingly, the recipient agrees to retain these materials in strict confidence and agrees not to disclose these materials to any other party and further agrees not to make copies of the materials. The recipient agrees to use the materials only for the limited purpose for which BP has made the materials available, and recipient agrees to return all materials to BP either upon completion of the intended purpose or upon the request of BP, whichever comes first.

DEVELOPMENT INFORMATION:

SPECIAL EXCEPTION PLAN
2400 SERIES HARMONY
WITH 6 MPD DOMINO CANOPY

SITE ADDRESS:

6698 SECURITY BLVD.
BALTIMORE, MARYLAND 21207
BALTIMORE COUNTY

STORE # 1221

SCALE:	1"=20'	ALLIANCE ZAD/A:	JL
DATE:	05/29/01	BP REPN:	BW
DESIGNED BY:	G.H.R.	ALLIANCE PM:	RB
DRAWN BY:	M.J.G.	CAD #:	M07106SS0
CHECKED BY:	A.J.V.	JOB #:	MD007106

DRAWING TITLE:

GRADING AND LANDSCAPE PLAN

SHEET NO:

3

OF 4

REV. No.1

SIGNAGE CALCULATIONS

I. FREESTANDING ENTERPRISE SIGNAGE:
A. PERMITTED: 75 SQ. FT. (PURSUANT TO BCZR 450 ET SEQ.)
B. PROPOSED:
ONE FREESTANDING SIGN:

BP EMBLEM:	48.42 SQ. FT.
BP CONNECT:	10.53 SQ. FT.
AMOCO FUELS:	10.53 SQ. FT.
CARRY OUT:	10.53 SQ. FT.
PRICE:	N/A
TOTAL	80.00 SQ. FT.

II. SERVICE STATION/CANOPY ENTERPRISE SIGNAGE:
A. CANOPY
PERMITTED: SIX (6) SIGNS @ 25 SQ. FT. EACH (PUSUANT TO BCZR 450 ET SEQ.)
PROPOSED: FOUR 7.07 SQ. FT. CANOPY FASCIA SIGNS

III. WALL MOUNTED ENTERPRISE SIGNAGE:

A. FRONT
PERMITTED: 2 SQ. FT. PER LINEAR FOOT OF BUILDING FRONTAGE (PUSUANT TO BCZR 450 ET SEQ.)
2 SQ. FT. x 80 L.F. = 160 SQ. FT.
PROPOSED:
BUILDING SIGN (B) @ 15.71 S.F. = 15.71 S.F.

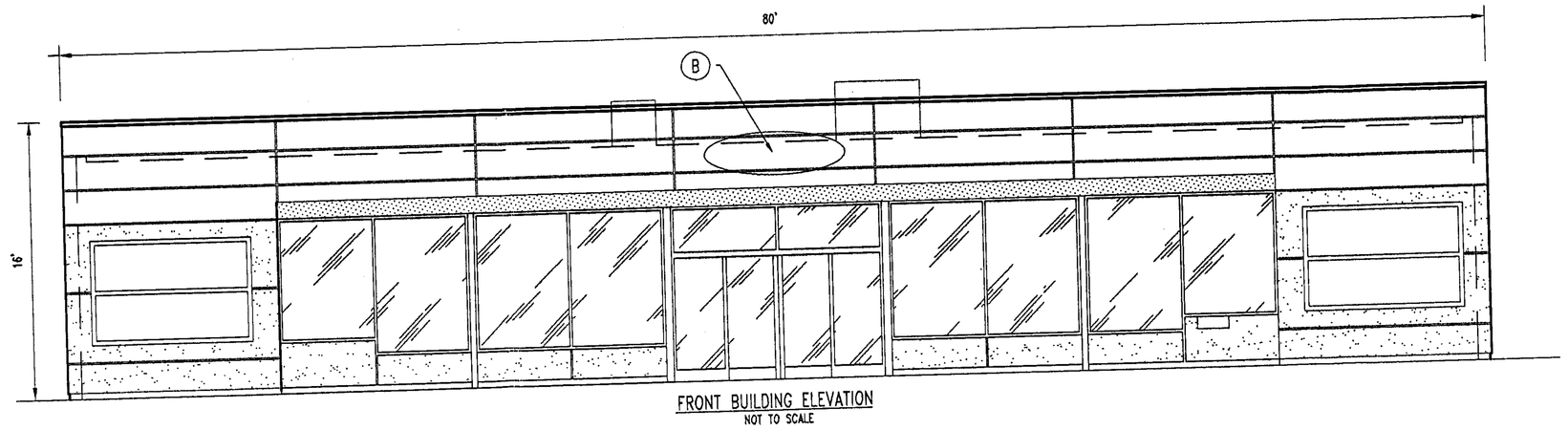

FRONT BUILDING ELEVATION
NOT TO SCALE

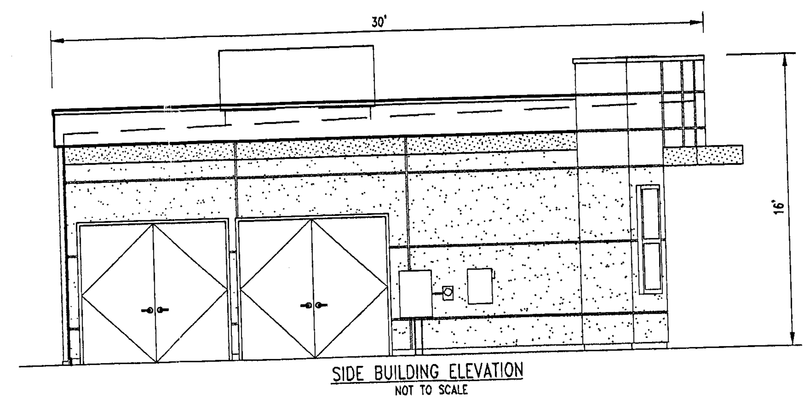

SIDE BUILDING ELEVATION
NOT TO SCALE

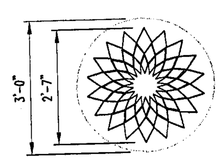

A CANOPY FASCIA SIGN 7.07 S.F.
SCALE: 1" = 2'

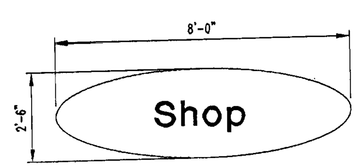

AREA = π x HALF LENGTH OF MAJOR AXIS x HALF LENGTH OF MAJOR AXIS
AREA = π x 4.0 x 1.25
AREA = 15.71 S.F.

B PROPOSED BUILDING SIGN 15.71 S.F.
SCALE: 1" = 2'

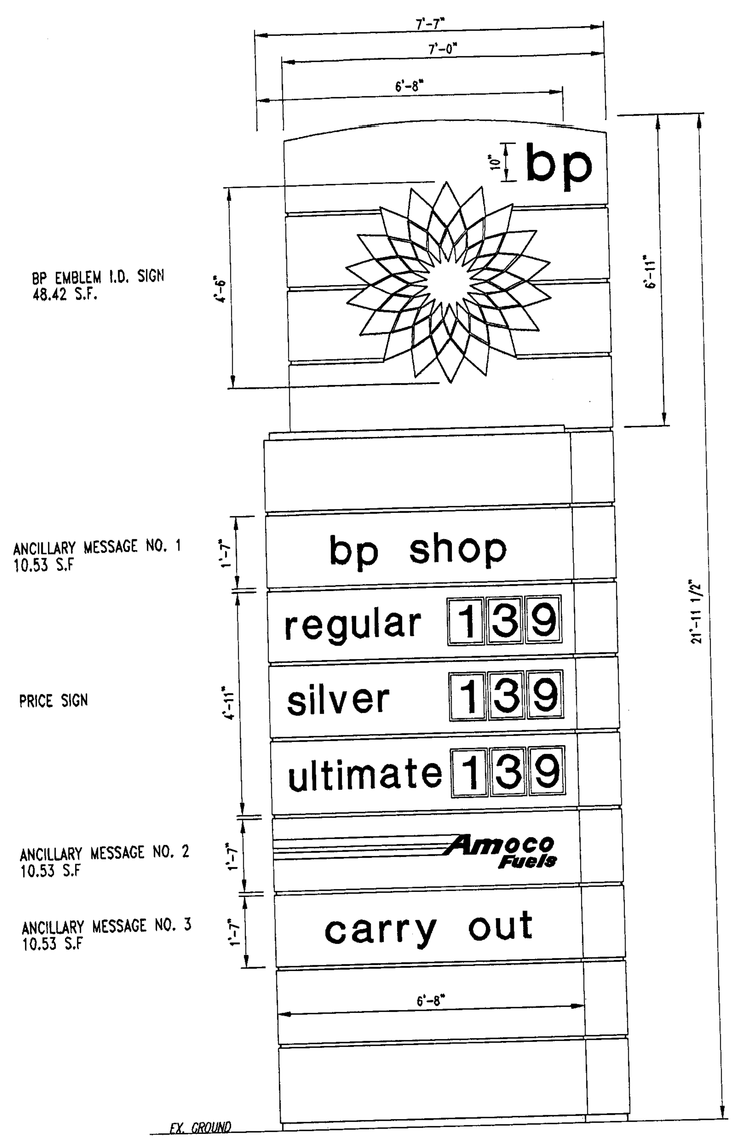

PROPOSED I.D SIGN
SCALE: 1" = 2'

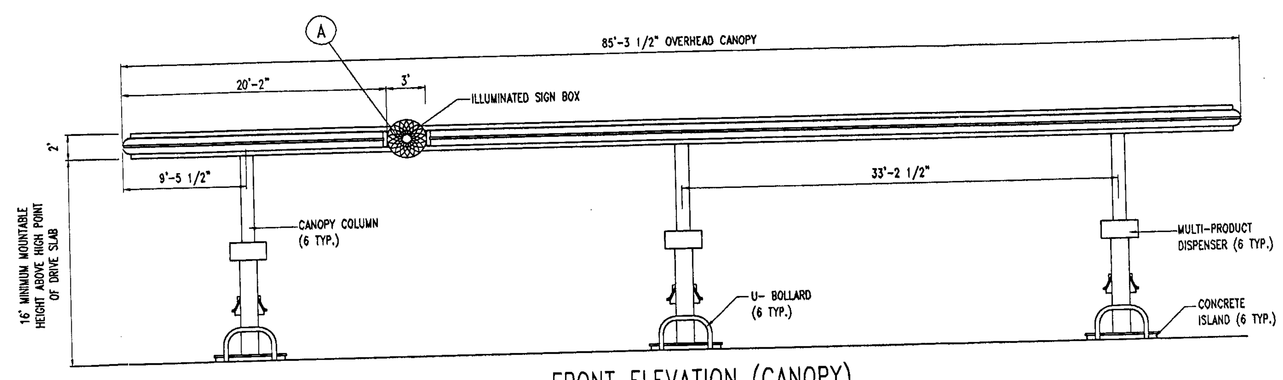

FRONT ELEVATION (CANOPY)
NOT TO SCALE

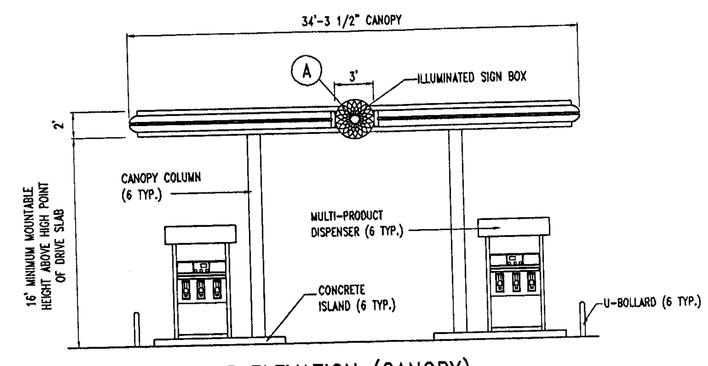

SIDE ELEVATION (CANOPY)
NOT TO SCALE

NOTABLE CHANGES TO PROPOSED ELEVATIONS

1. THE TOWER LOCATED ON THE RIGHT SIDE OF THE BUILDING HAS BEEN ELIMINATED.
2. THE EXTERIOR WILL BE E.F.I.S. IN LIEU OF AP (ALUMINUM PANELS).
3. THE SOLAR PANELS LOCATED ON TOP OF THE PROPOSED CANOPY HAVE BEEN ELIMINATED.
4. THE APOLLO DISPENSERS WHICH WRAPPED AROUND THE CANOPY COLUMNS HAVE BEEN REPLACED WITH STANDARD GASOLINE MULTI-PRODUCTS DISPENSERS.
5. THE "BP CONNECT" SIGN HAS BEEN REPLACED WITH A "SHOP" SIGN PANEL.
6. THE "WILD BEAN CAFE" SIGN PANEL HAS BEEN ELIMINATED.

THESE PLANS ARE FOR SPECIAL EXCEPTION SUBMITTAL AND NOT TO BE UTILIZED FOR CONSTRUCTION

CLIENT:
bp
1 W. PENNSYLVANIA AVENUE, STE. 95
TOWSON, MARYLAND

ALLIANCE ENGINEERING CONSULTANT:
BOHLER ENGINEERING, P.C.
• CIVIL & CONSULTING ENGINEERS •
• PROJECT MANAGERS •
• ENVIRONMENTAL & SITE PLANNERS •
• MUNICIPAL ENGINEERS •
• NEW JERSEY • NEW YORK •
• VIRGINIA • PENNSYLVANIA •
• MASSACHUSETTS • MARYLAND •
• WWW.BOHLERENG.COM •
• 810 G LENEAGLES COURT, SUITE 300 •
• TOWSON, MARYLAND, 21286 •
• (410) 821-7900 FAX: (410) 821-7987 •

A.J. VOLENTH
PROJECT MANAGER
VIRGINIA LICENSE No. 031838
MARYLAND LICENSE No. 21941
DISTRICT OF COLUMBIA LICENSE No. 10706
PENNSYLVANIA LICENSE No. 044524
DELAWARE LICENSE No. 10024

E.L. STEINFELDT
PROFESSIONAL ENGINEER
VIRGINIA LICENSE No. 024044
NEW JERSEY LICENSE No. 34812
PENNSYLVANIA LICENSE No. 40447
DELAWARE LICENSE No. 8704
CONNECTICUT LICENSE No. 17588

NO.	DATE	REVISION DESCRIPTION
1	2/28/03	REV. PER ATTORNEY COMMENTS

CONFIDENTIALITY STATEMENT:
The recipient of these materials understands that copyright in the materials is owned by BP, and also, that the materials contain privileged and confidential business information of BP. Accordingly, the recipient agrees to retain these materials in strict confidence and agrees not to disclose these materials to any other party and further agrees not to make copies of the materials. The recipient agrees to use the materials only for the limited purpose for which BP has made the materials available, and recipient agrees to return all materials to BP either upon completion of the intended purpose or upon the request of BP, whichever comes first.

DEVELOPMENT INFORMATION:
SPECIAL EXCEPTION PLAN
2400 SERIES HARMONY
WITH 6 PACK MPD CANOPY

SITE ADDRESS:
6698 SECURITY BLVD.
BALTIMORE, MARYLAND 21207
BALTIMORE COUNTY

STORE # 1221

SCALE:	1"=20'	ALLIANCE ZADM:	J.F.
DATE:	05/29/01	BP REPM:	D.L.
DESIGNED BY:	G.H.R.	ALLIANCE PM:	K.V.
DRAWN BY:	M.J.G.	CAD #:	M07106SE0
CHECKED BY:	A.J.V.	JOB #:	MD007106

DRAWING TITLE:
REVISED ELEVATIONS

SHEET NO:
4
OF 4
REV. No.1