In Re: PETITION FOR SPECIAL HEARING	*	BEFORE THE
SE/Corner Big Falls Road & Hicks Road		
(17701 Big Falls Road)	*	ZONING COMMISSIONER
7th Election District		
3rd Council District	*	OF
Matthews Family, LLC	*	BALTIMORE COUNTY
Petitioners		
	*	**Case No. 06-364-X**

* * * * * * * * * * * * * * * * * * * *

FINDINGS OF FACT AND CONCLUSIONS OF LAW

This matter comes before the Zoning Commissioner for consideration of a Petition for Special Hearing filed by Donald H. Matthews on behalf of the Matthews Family, LLC, property owners, represented by the law firm of Gildea & Schmidt, LLC. The Petitioners request a special hearing to confirm the area and scope of a controlled excavation/quarry operation on the subject property, as authorized by the grant of a Petition for Special Exception in prior Case No. 72-258-X. The subject property and requested relief are more particularly described on the site plan submitted which was accepted into evidence and marked as Petitioner's Exhibit 4.

Appearing at the requisite public hearing in support of the request were Scott Matthews, a representative of the Matthews Family, LLC, property owner, Chris Steuart, Michael H. Gardiner, and Lawrence E. Schmidt, Esquire, attorney for the Petitioner. Appearing as expert witnesses on behalf of the Petitioner were Michael Lenhart, a traffic engineer, Lawrence Bolling, a geologist/project manager, Michael Staiano, a sound engineer and Greg Haws, an expert in the use of explosives/blasting.

JNDEX RECEIVED FOR FILING
Date 5-3-06
By

Appearing as interested persons were James F. Wirtz and Mary Beth Keil, two neighbors of the subject property, and G. Macy Nelson, Esquire.

Testimony and evidence offered disclosed that the subject property is an irregularly shaped parcel, located with frontage on the south side of Big Falls Road immediately adjacent to the Gunpowder Falls State Park and the Gunpowder River, which traverses the property in the White Hall community of northern Baltimore County. The property contains a gross area of approximately 259.93 acres, split zoned RC-2 and RC-4, and has been mined as a quarry (controlled excavation) for many years. In fact, it was indicated that an original land patent was granted for the operation of this quarry in the early 1800's. Mining operations have continued on portions of the site since that time.

In this regard, formal zoning approval for the mining operation on the property was granted by Baltimore County in 1973. At that time, the property owner sought special exception approval for a quarry and/or controlled excavation, with the use of explosives. Following a public hearing on the request, the Special Exception was granted on January 12, 1973 by then Zoning Commissioner S. Eric DiNenna. A copy of the Order issued in that case was submitted into evidence as Petitioner's Exhibit 1. That area of the special exception which was approved by the County as part of that case and reflected in Commissioner DiNenna's order, contained approximately 219.10 acres of land, and is more particularly shown in Petitioner's Exhibit 2.

Pursuant to the BCZR, an "excavation, controlled" remains a permitted use in the RC-2 zone by Special Exception (see Section 1A01.2.C.7). Additionally, "excavation,

ORDER RECEIVED FOR FILING
Date 5-3-21
By

controlled" is defined in Section 101 of the BCZR as "all types of excavations other than those defined as "excavations, uncontrolled." Further, Section 101 of the BCZR defines "excavations, uncontrolled" as "The digging of soil, sand, gravel, rock, minerals, clay or other earthen material from a land surface for any of the following purposes: (a) when incidental to the operation of a permitted business or manufacturing use located on the same property, but excluding any digging of material for sale, exchange, processing or manufacture; (b) For grading or other purposes incidental to improvement of the land; and (c) When incidental to the development of land or to grading for public improvements." Clearly, quarrying operations, such as are conducted on the subject property, fall within the definition of an "excavation, controlled".

The undisputed testimony and evidence offered at the hearing in the instant case was that the controlled, excavation and mining operations on the property have continued uninterruptedly since 1973. Mr. Matthews, who actually resides on the site and supervises the operation thereon, described the mining process and the actual operations on this site. He stated that the mining operation typically requires blasting and the subsequent removal of "overburden" or dirt and soils. Once that material has been mined and removed, there is additional digging to retrieve rock, stone, minerals, etc. The Petitioner produced copies of licenses and reports obtained/reported on an annual basis from the Maryland Department of the Environment (Petitioner's Exhibit 5). These documents verify that the operation has been licensed and active on an annual basis since the grant of the special exception in 1973.

ORDER RECEIVED FOR FILING
Date 5-3-09
By

James Wirtz and Mary Beth Keil. They also confirmed that the use is highly regulated, not only by Baltimore County, but also by the State of Maryland. Such controls are in place to ensure that the operation is conducted safely and without detrimental impact upon the community. In particular, Mr. Haws offered testimony regarding the use of explosives in the operation and the safeguards employed to ensure that there is no adverse impact from same upon the surrounding community. Additionally, Mr. Staiano and Mr. Lenhart opined that the operation does not adversely impact the surrounding locale from a noise and traffic standpoint, respectively. Finally, the Petitioner offered a report from an air quality expert (Petitioner's Exhibit 6) indicating that the use is not detrimental to the neighborhood from that standpoint.

Based upon the testimony and evidence offered, all of which was uncontradicted, I am easily persuaded to grant the Petition for Special Hearing. I easily conclude that the quarry operation has been a continuous operation since 1973 and is clearly vested. Moreover, as noted above, the use is highly regulated to insure that there are no adverse impacts from same upon the surrounding community. Thus, the Petition for Special Hearing shall be granted and the amended site plan showing the reduction in the special exception area of the site shall be approved.

Pursuant to the advertising and posting of the property, and for the reasons set forth in the public hearing held, the Petition for Special Hearing shall be granted.

THEREFORE, IT IS ORDERED by the Zoning Commissioner for Baltimore County this 3rd day of May, 2006 that the Petition for Special Hearing seeking confirmation of the area and scope of a controlled excavation/quarry operation on the

ORDER RECEIVED FOR FILING
Date 5-3-06
By

subject property, as authorized by the grant of a Petition for Special Exception in prior Case No. 72-258-X, and an amendment to the previously approved site plan to reflect the reduction in the special exception area, in accordance with Petitioner's Exhibit 4, be and is hereby GRANTED.

IT IS FURTHER ORDERED that but for the amended special exception area granted herein, all of terms and conditions of the Order issued in Case No. 72-258-X shall remain in full force and effect.

Any appeal of this decision must be entered within thirty (30) days of the date hereof.

WJW:bjs

WILLIAM J. WISEMAN, III
Zoning Commissioner
for Baltimore County

ORDER RECEIVED FOR FILING
Date 5-3-99
By

BALTIMORE COUNTY
MARYLAND

JAMES T. SMITH, JR.
County Executive

May 3, 2006

WILLIAM J. WISEMAN III
Zoning Commissioner

Lawrence E. Schmidt, Esquire
Sebastian A. Cross, Esquire
Gildea & Schmidt, LLC
300 E. Lombard Street, Suite 1440
Baltimore, Maryland 21202

RE: **PETITION FOR SPECIAL HEARING**
SE/Corner Big Falls Road and Hicks Road
(17701 Big Falls Road)
7th Election District – 3rd Council District
Matthews Family, LLC - Petitioners
Case No. 06-364-SPH

Dear Messrs. Schmidt & Cross:

Enclosed please find a copy of the decision rendered in the above-captioned matter. The Petition for Special Hearing has been granted, in accordance with the attached Order.

In the event any party finds the decision rendered is unfavorable, any party may file an appeal to the County Board of Appeals within thirty (30) days of the date of this Order. For further information on filing an appeal, please contact the Department of Permits and Development Management office at 887-3391.

Very truly yours,

WILLIAM J. WISEMAN, III
Zoning Commissioner
for Baltimore County

WJW:bjs

cc: Messrs. Donald H. Matthews, Scott Matthews, & Chris Steuart, Matthews Family, LLC
P.O. Box 143, Butler, Md. 21023
Mr. Jim Wirtz, 17730 Big Falls Road, White Hall, Md. 21161
Ms. Mary Beth Keil, 17744 Big Falls Road, White Hall, Md. 21161
G. Macy Nelson, Esquire, 401 Washington Avenue, Suite 803, Towson, Md. 21204
People's Counsel; Case File

Petition for Special Hearing

to the Zoning Commissioner of Baltimore County

for the property located at 17701 Big Falls Rd.
which is presently zoned RC-2 , RC4

This Petition shall be filed with the Department of Permits and Development Management. The undersigned, legal owner(s) of the property situate in Baltimore County and which is described in the description and plat attached hereto and made a part hereof, hereby petition for a Special Hearing under Section 500.7 of the Zoning Regulations of Baltimore County,

Controlled excavation

For the Zoning Commissioner to confirm scope of a ~~quarry~~ area operation as authorized by previous Special Exception # 72-258-X.

Property is to be posted and advertised as prescribed by the zoning regulations.
I, or we, agree to pay expenses of above Special Hearing, advertising, posting, etc. and further agree to and are to be bounded by the zoning regulations and restrictions of Baltimore County adopted pursuant to the zoning law for Baltimore County.

I/We do solemnly declare and affirm, under the penalties of perjury, that I/we are the legal owner(s) of the property which is the subject of this Petition.

Contract Purchaser/Lessee:

Name - Type or Print

Signature

Address — Telephone No.

City — State — Zip Code

Legal Owner(s):

Matthews Family LLC
Name - Type or Print

Signature Donald Matthews, Owner

DONALD H. MATTHEWS
Name - Type or Print

Signature

P.O. Box 143 — (410) 207-7945
Address — Telephone No.

Butler — MD — 21023
City — State — Zip Code

Attorney For Petitioner:

Sebastian A. Cross
Name - Type or Print

Signature Sebastian A. Cross

Gildea & Schmidt, LLC
Company

300 East Lombard Street, Suite 1440 — 410-234-0070
Address — Telephone No.

Baltimore — MD — 21202
City — State — Zip Code

Representative to be Contacted:

Sebastian A. Cross
Name

300 East Lombard Street Suite 1440 — 410-234-0070
Address — Telephone No.

Baltimore — MD — 21202
City — State — Zip Code

OFFICE USE ONLY

ESTIMATED LENGTH OF HEARING _____

UNAVAILABLE FOR HEARING _____

Reviewed By CTM Date 1/26/06

Case No. 06-364-SPH

REV 9/15/98

PETITION RECEIVED FOR FILING
Date 5-3-06
By

BALTIMORE COUNTY, MARYLAND
OFFICE OF BUDGET & FINANCE
MISCELLANEOUS RECEIPT

No. 1077

DATE 1/26/06 ACCOUNT R001 006 6150

AMOUNT $ 325.00

RECEIVED FROM: GILDEA & SCHMIDT LLC

FOR: CG-364-SPH

DISTRIBUTION
WHITE - CASHIER PINK - AGENCY YELLOW - CUSTOMER

PAID RECEIPT

CASHIER'S VALIDATION

CNA

engineers, surveyors & landscape architects

Description to Accompany Special Hearing
Special Exception for Quarrying Operations
In an Existing R.D.P. Zone
Blue Mount Quarry
Tax Map 22, Parcel 200

Beginning for the same at the intersection of the center lines of Big Falls Road and Hicks Road and running thence South 18°26'06" East 486.99 feet, South 33°41'24" East 382.19 feet, North 58°26'55" East 267.55 feet, North 61°59'12" East 513.12 feet, North 61°14'04" East 500.80 feet, North 66°57'38" East 472.73 feet, North 35°44'53" East 949.98 feet, South 17°07'48" East 1860.53 feet, South 74°09'08" West 1611.24 feet, South 19°59'59" East 590.62 feet, South 66°46'59" West 1149.65 feet, South 63°44'33" East 45.62 feet, South 56°30'45" East 819.92 feet, South 22°10'18" East 886.89 feet, South 17°14'20" East 370.70 feet, South 0°14'20" East 287.10 feet, South 17°43'17" East 207.40 feet, South 16°36'09" East 128.89 feet, South 77°44'19" West 235.86 feet, North 42°48'11" West 49.51 feet, North 9°03'19" West 297.01 feet, North 63°03'16" West 297.00 feet, North 39°23'52" West 436.51 feet, North 55°03'17" West 231.00 feet, North 54°33'19" West 335.44 feet, North 38°33'17" West 198.00 feet, North 24°18'20" West 132.00 feet, North 24°18'27" West 99.00 feet, North 24°11'16" West 308.83 feet, South 69°14'43" West 203.94 feet South 79°14'45" West 174.90 feet, North 69°45'23" West 138.60 feet, South 82°14'44" West 258.38 feet, South 54°59'45" West 140.40 feet, South 66°59'59" West 208.58 feet, North 78°48'56" West 635.06 feet, North 45°35'38" East 216.97 feet, North 26°02'27" West 772.19 feet, North 42°45'01" East 369.29 feet, South 51°57'11" East 29.21 feet, North 41°05'01" East 631.51 feet, South 45°00'00" East 25.46 feet, North 42°02'44" East 219.49 feet, North 32°04'00" East 890.93 feet, North 3°19'23" East 155.26 feet, North 21°26'52" East 300.83 feet, North 47°04'30" East 195.29 feet and North 43°55'09" East 37.48 feet to the place of beginning.

Containing 219.10 acres of land, more or less.

SAVING & EXCEPTING a part of that land conveyed and described in a deed dated January 8, 1976 from George R. Moore, Raymond L. Moore, William E. Berndt and Henry F. Le Brun to the State of Maryland, recorded among the Land Records of Baltimore County, Maryland in Liber 5606, folio 521

Containing 15.22 acres of land, more or less.

For a new total acreage of 203.88 acres of land, more or less.

L \DOCUMENTS\05000\05213-PatuxentBlueMount\Descriptions\SpecialExceptionforQuarryingOperations 1-27-06.doc

STATE OF MARYLAND
MARK A. BURGESS
No. 5[illegible]
REGISTERED
PROPERTY LINE SURVEYOR

215 Bynum Road ▲ Forest Hill, Maryland 21050 ▲ 410-879-7200 ▲ Fax: 410-838-2811
1667 Knecht Avenue ▲ Suite A ▲ Baltimore, Maryland 21227 ▲ 410-242-1549 ▲ Fax: 410-242-1745
E-mail: cnamail@cna-engineers.com

ANNIVERSARY 1994 - 2004

CERTIFICATE OF POSTING

RE: Case No.: 06-364-SPH

Petitioner/Developer: DONALD H. MATTHEWS

Date of Hearing/Closing: 3-15-06

Baltimore County Department of
Permits and Development Management
County Office Building, Room 111
111 West Chesapeake Avenue
Towson, Maryland 21204

ATTN: Kristen Matthews {(410) 887-3394}

Ladies and Gentlemen:

This letter is to certify under the penalties of perjury that the necessary sign(s) required by law were posted conspicuously on the property located at:

17701 BIG FALLS RD

The sign(s) were posted on 2-28-06
(Month, Day, Year)

Sincerely,



Robert Black 3-1-06
(Signature of Sign Poster) (Date)

SSG Robert Black
(Print Name)

1508 Leslie Road
(Address)

Dundalk, Maryland 21222
(City, State, Zip Code)

(410) 282-7940
(Telephone Number)

17701 BIG FALLS RD

NOTICE OF ZONING HEARING

The Zoning Commissioner of Baltimore County, by authority of the Zoning Act and Regulations of Baltimore County will hold a public hearing in Towson, Maryland on the property identified herein as follows:

Case: #06-364-SPH
17701 Big Falls Road
Centerline of Big Falls at centerline of Hicks Road
7th Election District
3rd Councilmanic District
Legal Owner(s): Matthews Family, LLC,
by Donald H. Matthews
Special Hearing: to confirm area and scope of a controlled excavation operation as authorized by previous Special Exception Case No. 72-258-X.
Hearing: Wednesday, March 15, 2006 at 9:00 a.m. in Room 407, County Courts Building, 401 Bosley Avenue, Towson 21204.
WILLIAM J. WISEMAN, III
Zoning Commissioner for Baltimore County
NOTES: (1) Hearings are Handicapped Accessible; for special accommodations Please Contact the Zoning Commissioner's Office at (410) 887-3868.
(2) For information concerning the File and/or Hearing, Contact the Zoning Review Office at (410) 887-3391.
JT2/738 Feb. 28 85844

CERTIFICATE OF PUBLICATION

3/2/, 2006

THIS IS TO CERTIFY, that the annexed advertisement was published in the following weekly newspaper published in Baltimore County, Md., once in each of 1 successive weeks, the first publication appearing on 2/28/, 2006.

- [X] The Jeffersonian
- [ ] Arbutus Times
- [ ] Catonsville Times
- [ ] Towson Times
- [ ] Owings Mills Times
- [ ] NE Booster/Reporter
- [ ] North County News

S. Wilkinson

LEGAL ADVERTISING

MAR - 3 2006

CERTIFICATE OF POSTING

RE: Case No.: 06-364-SPH

Petitioner/Developer: MATTHEWS FAM

DONALD H. MATTHEWS

Date of Hearing/Closing: 4-18-06

Baltimore County Department of
Permits and Development Management
County Office Building, Room 111
111 West Chesapeake Avenue
Towson, Maryland 21204

ATTN: Kristen Matthews {(410) 887-3394}

Ladies and Gentlemen:

This letter is to certify under the penalties of perjury that the necessary sign(s) required by law were posted conspicuously on the property located at: _____

DATE CHANGE TO APRIL 18, 2006, 17701 BIG FALL RD

The sign(s) were posted on 4-3-06
(Month, Day, Year)

4/14/06 Called Mary Nelson's — knows of new date Blue Mount Quarry

Sincerely,

Robert Black 4-5-06
(Signature of Sign Poster) (Date)

SSG Robert Black
(Print Name)

1508 Leslie Road
(Address)

Dundalk, Maryland 21222
(City, State, Zip Code)

(410) 282-7940
(Telephone Number)



TO: PATUXENT PUBLISHING COMPANY
Tuesday, February 28, 2006 Issue - Jeffersonian

Please forward billing to:
Gildea & Schmidt, LLC (410-234-0070)
300 E. Lombard Street, Ste. 1440
Baltimore, MD 21202

NOTICE OF ZONING HEARING

The Zoning Commissioner of Baltimore County, by authority of the Zoning Act and Regulations of Baltimore County, will hold a public hearing in Towson, Maryland on the property identified herein as follows:

CASE NUMBER: 06-364-SPH
17701 Big Falls Road
Centerline of Big Falls at centerline of Hicks Road
7th Election District - 3rd Councilmanic District
Legal Owners: Matthews Family, LLC, by Donald H. Matthews

Special Hearing to confirm area and scope of a controlled excavation operation as authorized by previous Special Exception Case No. 72-258-X.

Hearing: Wednesday, March 15, 2006 @ 9:00 a.m., Room 407, County Courts Building, 401 Bosley Avenue, Towson 21204.

WILLIAM J. WISEMAN III
ZONING COMMISSIONER FOR BALTIMORE COUNTY

NOTES: (1) HEARINGS ARE HANDICAPPED ACCESSIBLE; FOR SPECIAL ACCOMODATIONS, PLEASE CONTACT THE ZONING COMMISSIONER'S OFFICE AT 410-887-3868.
(2) FOR INFORMATION CONCERNING THE FILE AND/OR HEARING, CONTACT THE ZONING REVIEW OFFICE AT 410-887-3391.

Department of Permits and Development Management

Director's Office
County Office Building
111 W. Chesapeake Avenue
Towson, Maryland 21204
Tel: 410-887-3353 • Fax: 410-887-5708

Baltimore County

James T. Smith, Jr., County Executive
Timothy M Kotroco, Director

February 10, 2006

NOTICE OF ZONING HEARING

The Zoning Commissioner of Baltimore County, by authority of the Zoning Act and Regulations of Baltimore County, will hold a public hearing in Towson, Maryland on the property identified herein as follows:

CASE NUMBER: 06-364-SPH
17701 Big Falls Road
Centerline of Big Falls at centerline of Hicks Road
7th Election District - 3rd Councilmanic District
Legal Owners: Matthews Family, LLC, by Donald H. Matthews

Special Hearing to confirm area and scope of a controlled excavation operation as authorized by previous Special Exception Case No. 72-258-X.

Wed. March 15th Revised 2/17

Hearing: ~~Tuesday, March 7, 2006~~ @ 9:00 a.m., Room 407, County Courts Building, 401 Bosley Avenue, Towson 21204.

Timothy Kotroco

Timothy Kotroco
Director

TK: raj
C: Sebastian Cross, Esq., Gildea & Schmidt, LLC, 300 E. Lombard St., Ste. 1440, Baltimore, MD 21202
Matthews Family, LLC, c/o Donald H. Matthews, P. O. Box 143, Butler, MD 21023

Sun, Feb 28

NOTES: (1) **THE PETITIONER MUST HAVE THE ZONING NOTICE SIGN POSTED BY AN APPROVED POSTER ON THE PROPERTY BY ~~MONDAY, FEBRUARY~~ 20, 2006.**
(2) HEARINGS ARE HANDICAPPED ACCESSIBLE; FOR SPECIAL ACCOMMODATIONS PLEASE CALL THE ZONING COMMISSIONER'S OFFICE AT 410-887-3868.
(3) FOR INFORMATION CONCERNING THE FILE AND/OR HEARING, CONTACT THE ZONING REVIEW OFFICE AT 410-887-3391.

Printed on Recycled Paper

Department of Permits and Development Management

Director's Office
County Office Building
111 W. Chesapeake Avenue
Towson, Maryland 21204
Tel: 410-887-3353 • Fax: 410-887-5708

Baltimore County

James T. Smith, Jr., County Executive
Timothy M Kotroco, Director

February 17, 2006

NOTICE OF ZONING HEARING

The Zoning Commissioner of Baltimore County, by authority of the Zoning Act and Regulations of Baltimore County, will hold a public hearing in Towson, Maryland on the property identified herein as follows:

CASE NUMBER: 06-364-SPH
17701 Big Falls Road
Centerline of Big Falls at centerline of Hicks Road
7th Election District - 3rd Councilmanic District
Legal Owners: Matthews Family, LLC, by Donald H. Matthews

Special Hearing to confirm area and scope of a controlled excavation operation as authorized by previous Special Exception Case No. 72-258-X.

Hearing: Wednesday, March 15, 2006 @ 9:00 a.m., Room 407, County Courts Building, 401 Bosley Avenue, Towson 21204.

Timothy Kotroco

Timothy Kotroco
Director

TK: raj
C: Sebastian Cross, Esq., Gildea & Schmidt, LLC, 300 E. Lombard St., Ste. 1440, Baltimore, MD 21202
Matthews Family, LLC, c/o Donald H. Matthews, P. O. Box 143, Butler, MD 21023

NOTES: (1) **THE PETITIONER MUST HAVE THE ZONING NOTICE SIGN POSTED BY AN APPROVED POSTER ON THE PROPERTY BY TUESDAY, FEBRUARY 28, 2006.**
(2) HEARINGS ARE HANDICAPPED ACCESSIBLE; FOR SPECIAL ACCOMMODATIONS PLEASE CALL THE ZONING COMMISSIONER'S OFFICE AT 410-887-3868.
(3) FOR INFORMATION CONCERNING THE FILE AND/OR HEARING, CONTACT THE ZONING REVIEW OFFICE AT 410-887-3391.

Printed on Recycled Paper

Department of Permits and Development Management

Director's Office
County Office Building
111 W. Chesapeake Avenue
Towson, Maryland 21204
Tel: 410-887-3353 • Fax: 410-887-5708

Baltimore County

James T Smith, Jr, County Executive
Timothy M. Kotroco, Director

March 17, 2006

NEW NOTICE OF ZONING HEARING

The Zoning Commissioner of Baltimore County, by authority of the Zoning Act and Regulations of Baltimore County, will hold a public hearing in Towson, Maryland on the property identified herein as follows:

CASE NUMBER: 06-364-SPH
17701 Big Falls Road
Centerline of Big Falls at centerline of Hicks Road
7th Election District - 3rd Councilmanic District
Legal Owners: Matthews Family, LLC, by Donald H. Matthews

Special Hearing to confirm area and scope of a controlled excavation operation as authorized by previous Special Exception Case No. 72-258-X.

Hearing: Tuesday, April 18, 2006 @ 2:00 p.m., Room 407, County Courts Building, 401 Bosley Avenue, Towson 21204.

Timothy Kotroco

Timothy Kotroco
Director

TK:klm

C: Sebastian Cross, Esq., Gildea & Schmidt, LLC, 300 E. Lombard St., Ste. 1440, Baltimore, MD 21202
Matthews Family, LLC, c/o Donald H. Matthews, P. O. Box 143, Butler, MD 21023

NOTES: (1) **THE PETITIONER MUST HAVE THE ZONING NOTICE SIGN POSTED BY AN APPROVED POSTER ON THE PROPERTY BY MONDAY, APRIL 3, 2006.**
(2) HEARINGS ARE HANDICAPPED ACCESSIBLE; FOR SPECIAL ACCOMMODATIONS PLEASE CALL THE ZONING COMMISSIONER'S OFFICE AT 410-887-3868.
(3) FOR INFORMATION CONCERNING THE FILE AND/OR HEARING, CONTACT THE ZONING REVIEW OFFICE AT 410-887-3391.

Printed on Recycled Paper

DEPARTMENT OF PERMITS AND DEVELOPMENT MANAGEMENT
ZONING REVIEW

ADVERTISING REQUIREMENTS AND PROCEDURES FOR ZONING HEARINGS

The Baltimore County Zoning Regulations (BCZR) require that notice be given to the general public/neighboring property owners relative to property which is the subject of an upcoming zoning hearing. For those petitions which require a public hearing, this notice is accomplished by posting a sign on the property (responsibility of the petitioner) and placement of a notice in a newspaper of general circulation in the County, both at least fifteen (15) days before the hearing.

Zoning Review will ensure that the legal requirements for advertising are satisfied. However, the petitioner is responsible for the costs associated with these requirements. The newspaper will bill the person listed below for the advertising. This advertising is due upon receipt and should be remitted directly to the newspaper.

OPINIONS MAY NOT BE ISSUED UNTIL ALL ADVERTISING COSTS ARE PAID.

For Newspaper Advertising:

Item Number or Case Number: 06-364-SPH

Petitioner: Matthews Family LLC

Address or Location: 17701 Big Falls Road

PLEASE FORWARD ADVERTISING BILL TO:

Name: Gildea + Schmidt LLC

Address: 300 E. Lombard St., Suite 1440
Baltimore Md 21202

Telephone Number: 410 234-0070

Revised 7/11/05 - SCJ

Department of Permits and Development Management

Development Processing
County Office Building
111 W. Chesapeake Avenue
Towson, Maryland 21204

Baltimore County

James T. Smith, Jr., County Executive
Timothy M. Kotroco, Director

March 6, 2006

Sebastian A. Cross
Gildea & Schmidt, LLC
300 East Lombard Street, Suite 1440
Baltimore, MD 21202

Dear Mr. Cross:

RE: Case Number: 06-364-SPH, 17701 Big Falls Road

The above referenced petition was accepted for processing by the Bureau of Zoning Review, Department of Permits and Development Management (PDM) on January 26, 2005.

The Zoning Advisory Committee (ZAC), which consists of representatives from several approval agencies, has reviewed the plans that were submitted with your petition. All comments submitted thus far from the members of the ZAC are attached. These comments are not intended to indicate the appropriateness of the zoning action requested, but to ensure that all parties (zoning commissioner, attorney, petitioner, etc.) are made aware of plans or problems with regard to the proposed improvements that may have a bearing on this case. All comments will be placed in the permanent case file.

If you need further information or have any questions, please do not hesitate to contact the commenting agency.

Very truly yours,

W. Carl Richards, Jr.
Supervisor, Zoning Review

WCR:amf

Enclosures

c: People's Counsel
Matthews Family LLC Donald H. Matthews P.O. Box 143 Butler 21023

Printed on Recycled Paper

BALTIMORE COUNTY, MARYLAND

INTEROFFICE CORRESPONDENCE

TO: Timothy M. Kotroco, Director
Department of Permits & Development Management

DATE: February 21, 2006

FROM: Dennis A. Kennedy, Supervisor
Bureau of Development Plans Review

SUBJECT: Zoning Advisory Committee Meeting
For February 20, 2006
Item Nos. 356, 364, 366, 367, 369, 370, 371, and 374

The Bureau of Development Plans Review has reviewed the subject zoning items, and we have no comments.

DAK:CEN:clw
cc: File
ZAC-NO COMMENTS-02212006.doc

jhm
3/15

BALTIMORE COUNTY, MARYLAND

INTER-OFFICE CORRESPONDENCE

TO: Timothy M. Kotroco, Director
Department of Permits and
Development Management

DATE: February 23, 2006

FROM: Arnold F. 'Pat' Keller, III
Director, Office of Planning

SUBJECT: Zoning Advisory Petition(s): **Case(s) 6-364- Special Hearing**

The Office of Planning has reviewed the above referenced case(s) and has no comments to offer.

For further questions or additional information concerning the matters stated herein, please contact Bill Hughey in the Office of Planning at 410-887-3480.

Prepared By: _____

Division Chief: _____

CM/LL

W \DEVREV\ZAC\6-364.doc

Baltimore County
Fire Department

Office of the Fire Marshal
700 East Joppa Road
Towson, Maryland 21286-5500
410-887-4880

County Office Building, Room 111
Mail Stop #1105
111 West Chesapeake Avenue
Towson, Maryland 21204

February 24,2006

ATTENTION: Zoning Review planners

Distribution Meeting of: February 13, 2006

Item No.: Item Numbers 356,364,366 through 374

Pursuant to your request, the referenced plan(s) have been reviewed by this Bureau and the comments below are applicable and required to be corrected or incorporated into the final plans for the property.

6. The Fire Marshal's Office has no comments at this time.

LT. Roland P. Bosley Jr.
Fire Marshal's Office
PHONE 887-4881
MS-1102F

cc: File

Printed with Soybean Ink

Visit the County's Website at www.baltimorecountyonline.info

Robert L. Ehrlich, Jr., *Governor*
Michael S. Steele, *Lt. Governor*

State Highway Administration
Driven to Excel

Robert L. Flanagan, *Secretary*
Neil J. Pedersen, *Administrator*

Maryland Department of Transportation

Date: 2/10/02

Ms. Kristen Matthews
Baltimore County Office of
Permits and Development Management
County Office Building, Room 109
Towson, Maryland 21204

RE: Baltimore County
Item No. 364 LTM

Dear. Ms. Matthews:

This office has reviewed the referenced item and we have no objection to approval as it does not access a State roadway and is not affected by any State Highway Administration projects.

Should you have any questions regarding this matter, please contact Larry Gredlein at 410-545-5606 or by E-mail at (lgredlein@sha.state.md.us).

Very truly yours,

S. D. Foster

Steven D. Foster, Chief
Engineering Access Permits Division

RE: PETITION FOR SPECIAL HEARING 17701 Big Falls Road; c/line Big Falls @ Hicks 7th Election & 3rd Councilmanic Districts Legal Owner(s): Matthews Family LLC by Donald Matthews Petitioner(s)	* * * * * *	BEFORE THE ZONING COMMISSIONER FOR BALTIMORE COUNTY 06-364-SPH

* * * * * * * * * * * * *

ENTRY OF APPEARANCE

Please enter the appearance of People's Counsel in the above-captioned matter. Notice should be sent of any hearing dates or other proceedings in this matter and the passage of any preliminary or final Order. All parties should copy People's Counsel on all correspondence sent/ documentation filed in the case.

Peter Max Zimmerman

PETER MAX ZIMMERMAN
People's Counsel for Baltimore County

Carole S. Demilio

CAROLE S. DEMILIO
Deputy People's Counsel
Old Courthouse, Room 47
400 Washington Avenue
Towson, MD 21204
(410) 887-2188

CERTIFICATE OF SERVICE

I HEREBY CERTIFY that on this 10th day of February, 2006, a copy of the foregoing Entry of Appearance was mailed to Sebastian A. Cross, Esquire, Gildea & Schmidt LLC, 300 E. Lombard Street, Suite 1440, Baltimore, MD 21202, Attorney for Petitioner(s).

Peter Max Zimmerman

PETER MAX ZIMMERMAN
People's Counsel for Baltimore County

RECEIVED
FEB 10 2006
Per

G. MACY NELSON
ATTORNEY AT LAW

SUITE 803
401 WASHINGTON AVENUE
TOWSON, MARYLAND 21204

TELEPHONE
(410) 296-8166

FACSIMILE
(410) 825-0670

April 21, 2006

RECEIVED
APR 26 2006

William Wiseman
Zoning Commissioner's Office
County Courts Building, Room 407
401 Bosley Avenue
Towson, Maryland 21204

Re: **Blue Mount Quarry**

Dear Mr. Wiseman:

Pursuant to your request, I have enclosed with this letter a copy of the 1973 Special Exception and associated plats which we obtained from the Zoning Office. One of those plats, apparently dated May 7, 1971 has three notes on it. Note 3 addresses the "estimated length of overall operation."

Finally, I want to confirm that I would like to be on the mailing list for your decision in this case.

Very truly yours,

G. Macy Nelson

GMN:ro
cc: Larry Schmidt (w/enclosures)
Enclosures

FAX COVER SHEET

Date: 2/21/06

To: Susan Nickinson
Jeffersonian

~~Fax number:~~ 410-895-4278

From: Robin Boring (PDM)

Fax number: 410-887-3391

Number of pages (including this cover sheet): 5

Message: Notices for publication: 2/28/06
06-364-SPH
06-367-A
06-374-A
06-366-SPHA

If any part of this fax transmission is missing or not clearly received please call:

Name: Robin

Phone number: 410-887-3391

Donald Rascoe - Web - constituent inquiry

From: <webform@co.ba.md.us>
To: <jimsmith@co.ba.md.us>
Date: 1/3/2007 3:36 PM
Subject: Web - constituent inquiry

chaase1@aol.com

Title:	Mrs.
Name:	cindy and Bill haase
Address:	1311 blue mount road
City:	monkton
State:	Maryland
Zip Code:	21111
Telephone Number:	
E-mail:	chaase1@aol.com
Would you like someone to contact you?:	Yes
Your Message:	I recently acquired information stating that the Blue Mount Quarry on Big Falls Road is selling to Patuxent Materials of Charles County. The information that I received states that soon up to 100 20-ton trucks will be going through Big Falls Road through Hereford everyday. Also, there will be extensive blasting at the quarry. A quiet country setting is why my family chose to live here and now it may all come to a halt. Please help us prevent this from happening. Please let us know if there is anything that we can do and if there is anything that Baltimore County can do to stop this. It seems that this area stops the building of new housing developments in order to keep a quiet rural setting. To me, this seems a much bigger concern. Any help would be greatly appreciated. thank you, cindy

Donald Rascoe - Executive Office

From: Hanna Sacks
To: Rascoe, Donald
Date: 1/5/2007 11:34 AM
Subject: Executive Office

Don,
I received a call from Ms. Jenny Hopkins of 1337 Blue Mount Rd. regarding the quarry. Her phone number is 443 303-8784.
Please respond to Ms. Hopkins and cc me with the outcome.
Thanks,
Hanna

John
Lewis
is here

Donald Rascoe - Executive Office

From: Hanna Sacks
To: Rascoe, Donald
Date: 1/2/2007 2:33 PM
Subject: Executive Office

Don,
I received a call from Mr. Jim O'Reilly who resides at 1257 Blue Mount Rd. Monkton 21111. He is concerned about the expansion of the Blue Mount Quarry allowing for large rock pressure, dynamite blasting, and most importantly 10, 10 ton dump trucks per day traveling on the narrow roads in the area. He has stated that there was a hearing, however, the community was not aware of the amount of truck traffic that the area roads would be forced to handle. He would like to see a new, well publicized hearing, so the residents can hear the facts regarding the Blue Mount Quarry, and have the opportunity to voice their concerns. Please investigate and respond to Mr. O'Reilly at 410 375-9155. CC me with the outcome.

Thanks,
Hanna

Donald Rascoe - Executive Office

From: Hanna Sacks
To: Rascoe, Donald
Date: 1/4/2007 11:17 AM
Subject: Executive Office

Don,
Mrs. Sheila Smith of 700 Monkton Rd Monkton 21111 (410 357-4905), and Ms Mollie Lapides of 1470 Blue Mount Rd Monkton 21111 (410 343-0430) have contacted the office regarding the Blue Mount Quarry.
Were you able to find any details regarding this area? I have been advised that a new company has purchased Blue Mount and they will be blasting in the area. The concerns are not only noise and dirt from the quarry, but mainly the large trucks traveling on the small roads. Not only will this be a safety issue, but there is a concern about the damage the trucks will cause to the homes.
Please respond to the constituents regarding their concerns and cc me with the outcome.
Thanks,
Hanna

Case No.: 06-364-SPH

Exhibit Sheet

234-0072

	Petitioner/Developer	Protestant
No. 1	HEARING ORDER 72-258-X	
No. 2	SITE PLAN - Submitted and approved as Condition #8 Prior Order	
No. 3	Letter October 2005 for Confirmation - PDM	
No. 4	CURRENT SITE PLAN	
No. 5	Collectively - Submittals from State Dept. of Environment	
No. 6	PERMITS + REPORTS Kathryn Gunkel, P.E. EMISSIONS EVALUATION	
No. 7		
No. 8		
No. 9		
No. 10		
No. 11		
No. 12		

PLEASE PRINT CLEARLY

CASE NAME Blue Stone Quarry
CASE NUMBER 06-364-SPH
DATE 4/18/06

PETITIONER'S SIGN-IN SHEET

NAME	ADDRESS	CITY, STATE, ZIP	E-MAIL
Lawrence E Schmidt	220 Bosley Ave	Towson MD 21204	lschmidt@gildea[illegible]
Larry Belling	215 Byron Rd	Forest Hill, Md. 21050	larry.belling@cas-engineering.com
Chris Stewart	P.O. Box 143,	Butler, Md. 21023	DEVELOPMENTSERVICES@Comcast.Net
M.H. Gardiner	311 Canterfield Rd	Annapolis MD 21403	mgardiner@comcast.net
Greg Harris	1100 E Lincoln Hwy	Coatesville PA 19320	
M. Starcano	1923 Stanley Av.	Rockville Md 20851	starcanocorp@mindspring.com
Mike Lenhart	331 Redwood Grove Ct	Millersville MD 21108	mlenhart@lenharttraffic.com
Scott Matthews	17725 Big Falls Rd	White Hall	

Robert A. Shocket
Court Reporter
reporter@gorebrothers.com

24 Hours/7 Days
Phone: 410-837-3027
800-734-5292
Fax: 410-685-6361

20 S. Charles Street, Suite 901
Baltimore, MD 21201
www.gorebrothers.com

GORE BROTHERS
Towson Reporting Company ◆ Whitman Reporting - Rockville

T.M. Le Gardeur

BACKWATER ANGLER

Voice 410-329-6821 • e-mail: info@backwaterangler.com
538 Monkton Road • Monkton, Maryland 21111
www.backwaterangler.com

PLEASE PRINT CLEARLY

CASE NAME_____
CASE NUMBER_____
DATE_____

CITIZEN'S SIGN-IN SHEET

NAME	ADDRESS	CITY, STATE, ZIP	E- MAIL
Jim Witz	17030 Big Falls Rd	White Hall M.D. 21161	
G. MACY NELSON	STE 803		
	401 WASHINGTON AVE	TOWSON 21204	gmacynelson@ gmacynelson.com
Mary Beth Keil	17744 Big Falls Rd.	White Hall, MD 21161	

PLEASE PRINT CLEARLY

CASE NAME_____
CASE NUMBER_____
DATE_____

CITIZEN'S SIGN-IN SHEET

NAME	ADDRESS	CITY, STATE, ZIP	E- MAIL
MACY NELSON	401 WASHINGTON AVE	STE 803 TOWSON, 21204	GMACYNELSON@
GEORGE REW	17509 PRETTYBOY-DAM RD	PARKTON MD 21120-9637	GMACYNELSON.COM

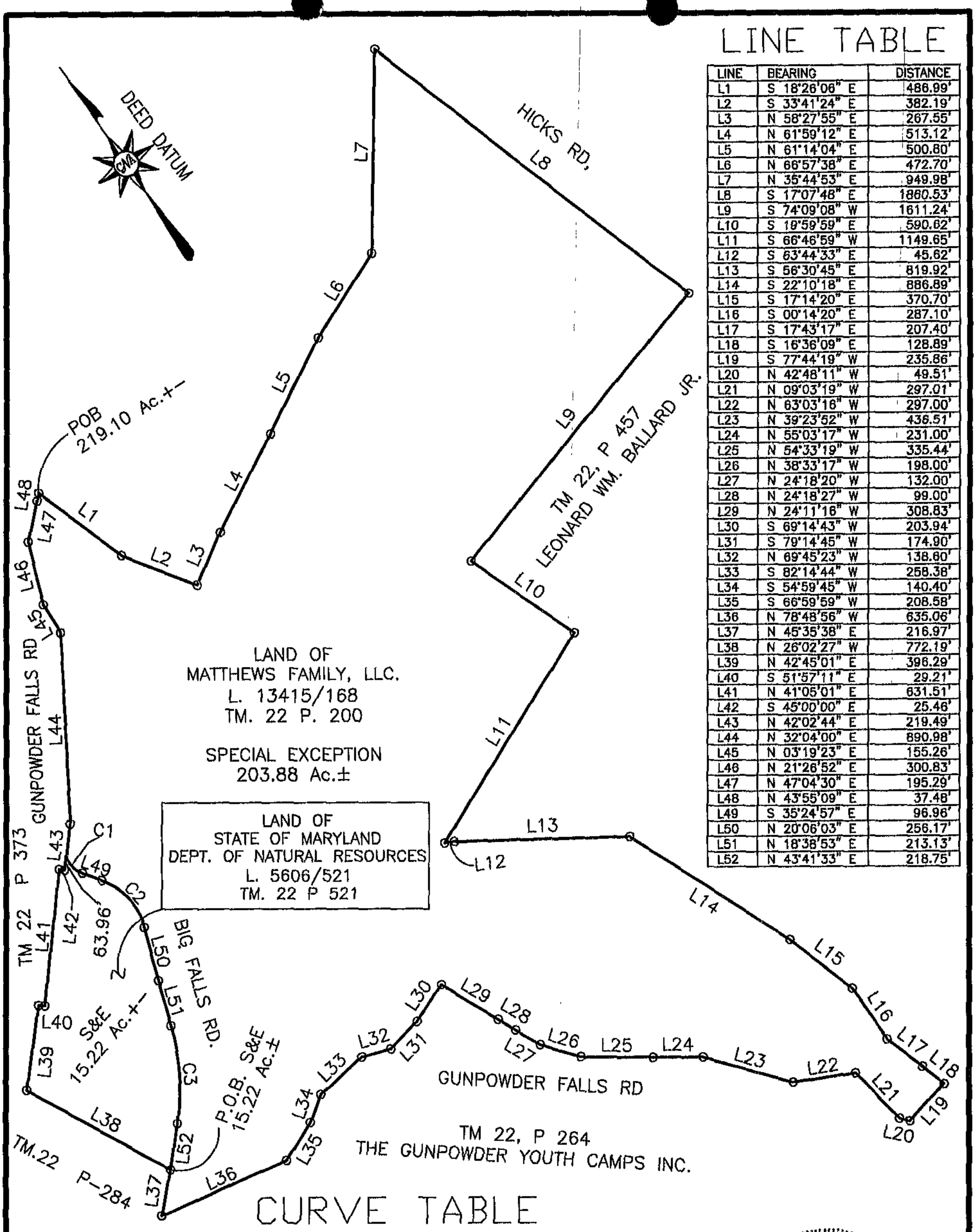

LINE TABLE

LINE	BEARING	DISTANCE
L1	S 18°26'06" E	486.99'
L2	S 33°41'24" E	382.19'
L3	N 58°27'55" E	267.55'
L4	N 61°59'12" E	513.12'
L5	N 61°14'04" E	500.80'
L6	N 66°57'38" E	472.70'
L7	N 35°44'53" E	949.98'
L8	S 17°07'48" E	1860.53'
L9	S 74°09'08" W	1611.24'
L10	S 19°59'59" E	590.62'
L11	S 66°46'59" W	1149.65'
L12	S 63°44'33" E	45.62'
L13	S 56°30'45" E	819.92'
L14	S 22°10'18" E	886.89'
L15	S 17°14'20" E	370.70'
L16	S 00°14'20" E	287.10'
L17	S 17°43'17" E	207.40'
L18	S 16°36'09" E	128.89'
L19	S 77°44'19" W	235.86'
L20	N 42°48'11" W	49.51'
L21	N 09°03'19" W	297.01'
L22	N 63°03'16" W	297.00'
L23	N 39°23'52" W	436.51'
L24	N 55°03'17" W	231.00'
L25	N 54°33'19" W	335.44'
L26	N 38°33'17" W	198.00'
L27	N 24°18'20" W	132.00'
L28	N 24°18'27" W	99.00'
L29	N 24°11'16" W	308.83'
L30	S 69°14'43" W	203.94'
L31	S 79°14'45" W	174.90'
L32	N 69°45'23" W	138.60'
L33	S 82°14'44" W	258.38'
L34	S 54°59'45" W	140.40'
L35	S 66°59'59" W	208.58'
L36	N 78°48'56" W	635.06'
L37	N 45°35'38" E	216.97'
L38	N 26°02'27" W	772.19'
L39	N 42°45'01" E	396.29'
L40	S 51°57'11" E	29.21'
L41	N 41°05'01" E	631.51'
L42	S 45°00'00" E	25.46'
L43	N 42°02'44" E	219.49'
L44	N 32°04'00" E	890.98'
L45	N 03°19'23" E	155.26'
L46	N 21°26'52" E	300.83'
L47	N 47°04'30" E	195.29'
L48	N 43°55'09" E	37.48'
L49	S 35°24'57" E	96.96'
L50	N 20°06'03" E	256.17'
L51	N 18°38'53" E	213.13'
L52	N 43°41'33" E	218.75'

CURVE TABLE

CURVE	RADIUS	ARC LENGTH	CHORD LENGTH	CHORD BEARING	DELTA ANGLE	TANGENT
C1	126.31'	110.91'	107.38'	N 10°15'33" W	50°18'35"	59.32'
C2	320.37'	310.42'	298.42'	S 07°39'27" E	55°31'00"	168.61'
C3	1054.30'	460.84'	457.18'	S 31°10'13" W	25°02'39"	234.16'

STATE OF MARYLAND
MARK A. BUSSE
No. 5[illegible]
REGISTERED
PROPERTY LINE SURVEYOR

CNA
engineers, surveyors & landscape architects

Civil Engineers • Land Surveyors • Landscape Architects
Planners • Geotechnical Engineers • Environmental Engineers
215 Bynum Road
Forest Hill, Maryland 21050
Phone (410) 879-7200 • Fax (410) 838-1811
E-mail: cnamail@cna-engineers.com

SPECIAL PURPOSE PLAT FOR
SPECIAL EXCEPTION FOR QUARRY
FOR

BLUE MOUNT QUARRY

TAX MAP 22 PARCEL 200

7TH ELECTION DISTRICT BALTIMORE COUNTY

Drawn: DEG	Date: 01/31/06	Scale: 1"=600'	Job No: 05213

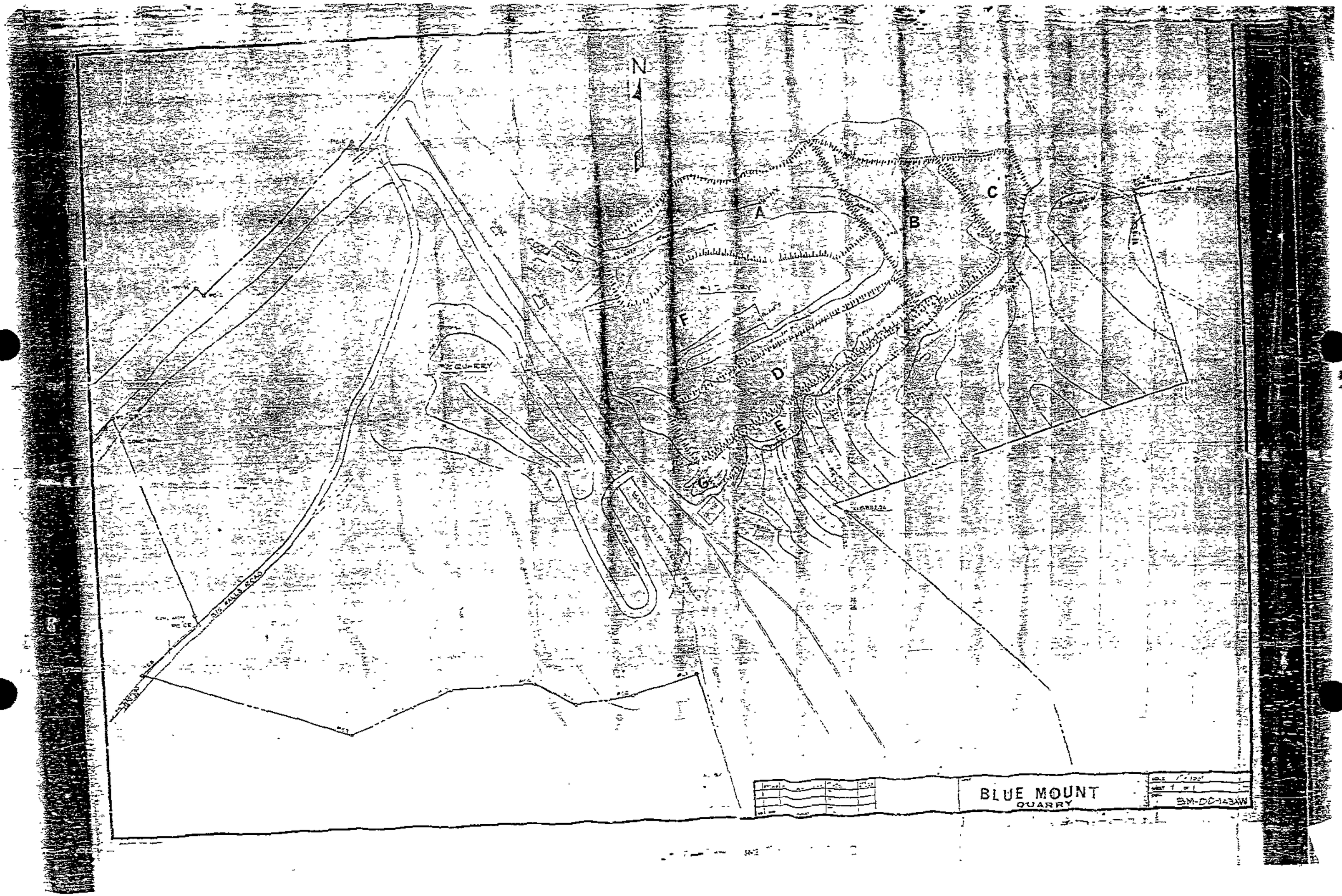
N
A
B
C
D
E
F
QUARRY
BIG FALLS ROAD
BLUE MOUNT
QUARRY
BM-DC143AW

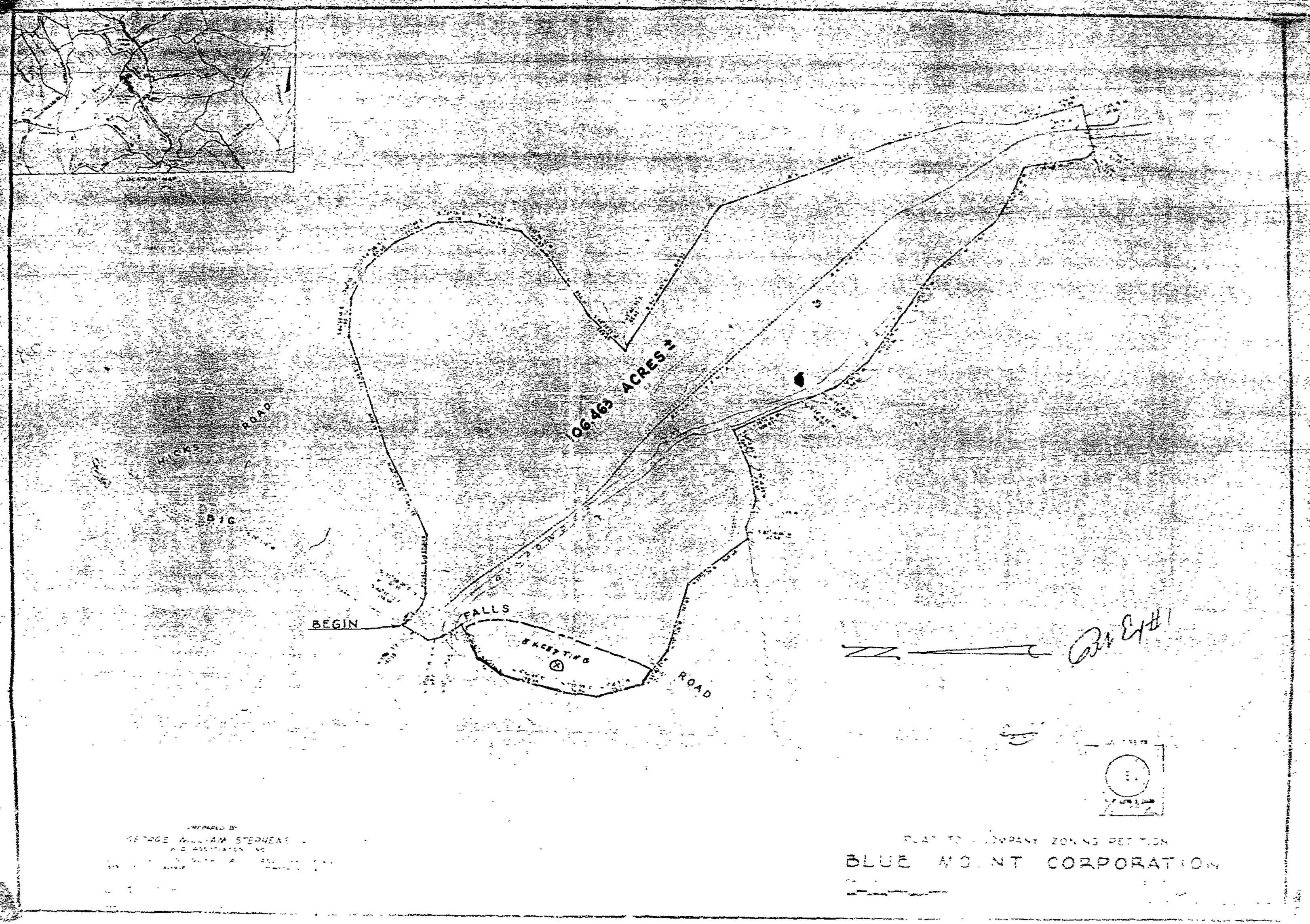
LOCATION MAP
106.463 ACRES ±
HICKS ROAD
BIG
BEGIN
FALLS
EXISTING
ROAD
N
PREPARED BY
GEORGE WILLIAM STEPHENS
PLAT TO ACCOMPANY ZONING PETITION
BLUE MOUNT CORPORATION

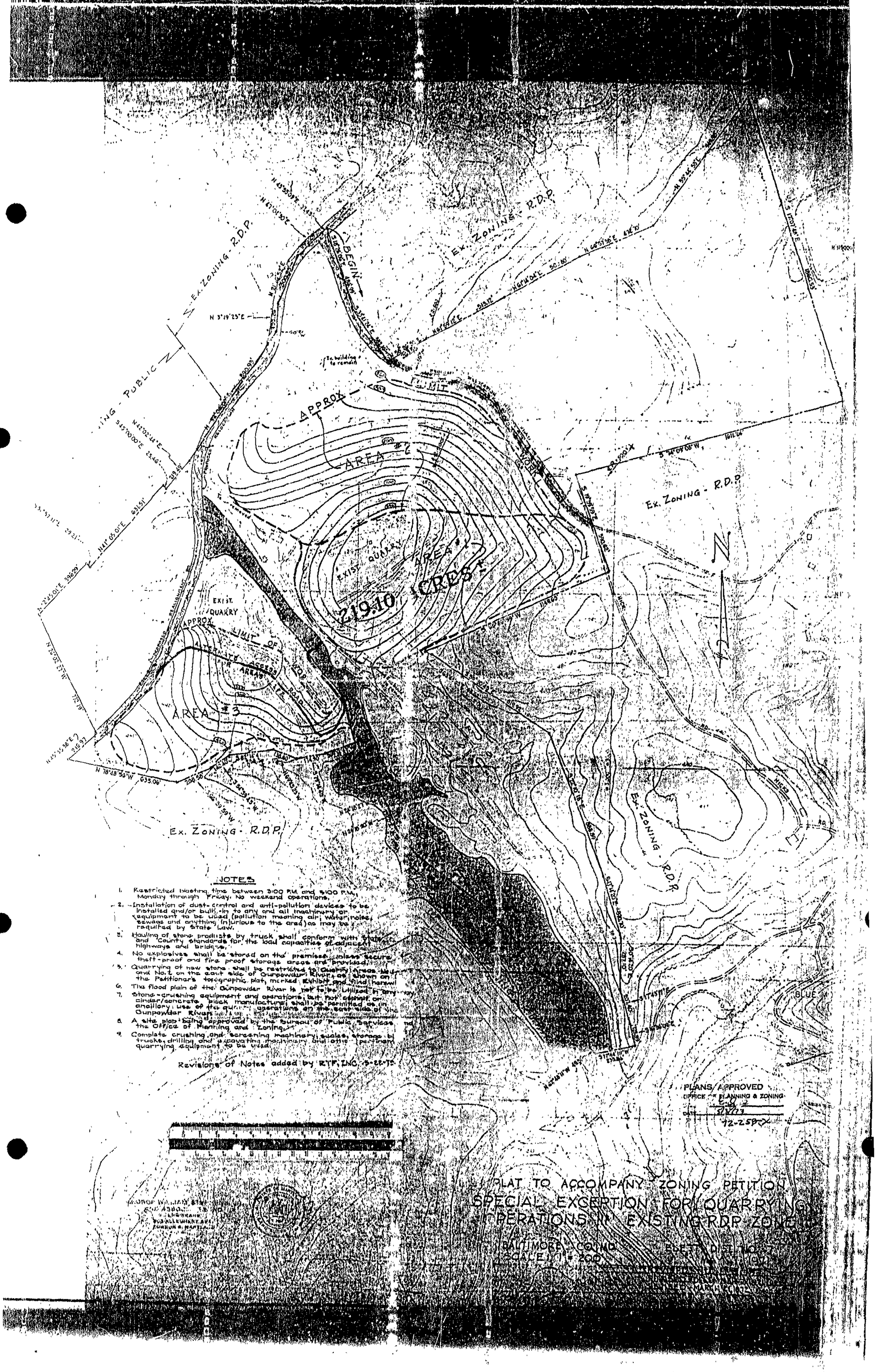
Ex. Zoning - R.D.P.
Ex. Zoning - R.D.P.
Ex. Zoning - R.D.P.
Ex. Zoning - R.D.P.
Ex. Zoning - R.D.P.
BEGIN
APPROX. LIMIT OF WORK
AREA #2
219.10 ACRES±
EXIST. QUARRY
AREA #1
EXIST. QUARRY
APPROX. LIMIT OF ALTERNATE ACCESS AREA
AREA #3
ROAD
N 3°19'25"E
N 41°05'01"E 631.51'
N 78°48'36"W 635.06'
N 26°02'27"W
BLUE
NOTES
1. Restricted blasting time between 3:00 P.M. and 5:00 P.M., Monday through Friday. No weekend operations.
2. Installation of dust-control and anti-pollution devices to be installed and/or built-in to any and all machinery or equipment to be used (pollution meaning air, water, noise, sewage and anything injurious to the area) as may be required by State Law.
3. Hauling of stone products by truck shall conform with State and County standards for the load capacities of adjacent highways and bridges.
4. No explosives shall be stored on the premises unless secure theft-proof and fire proof storage areas are provided.
5. Quarrying of new stone shall be restricted to Quarry Areas No. 1 and No. 2 on the east side of Gunpowder River, as shown on the Petitioner's topographic plat, marked Exhibit and filed herewi
6. The flood plain of the Gunpowder River is not to be utilized in any way.
7. Stone-crushing equipment and operations, but not asphalt or cinder/concrete block manufacture, shall be permitted as an ancillary use of the quarry operations on the east side of the Gunpowder River.
8. A site plan being approved by the Bureau of Public Services and the Office of Planning and Zoning.
9. Complete crushing and screening machinery, scales, storage bi trucks, drilling and excavating machinery and other pertinent quarrying equipment to be used.
Revisions of Notes added by RTF, INC. 5-22-75
PLANS APPROVED
OFFICE OF PLANNING & ZONING
DATE 5/8/73
72-258-X
PLAT TO ACCOMPANY ZONING PETITION
SPECIAL EXCEPTION FOR QUARRYING OPERATIONS IN EXISTING R.D.P. ZONE
BALTIMORE CO., MD.
SCALE 1" = 200'
ELECT. DIST. NO. 7
MAY 1, 1972

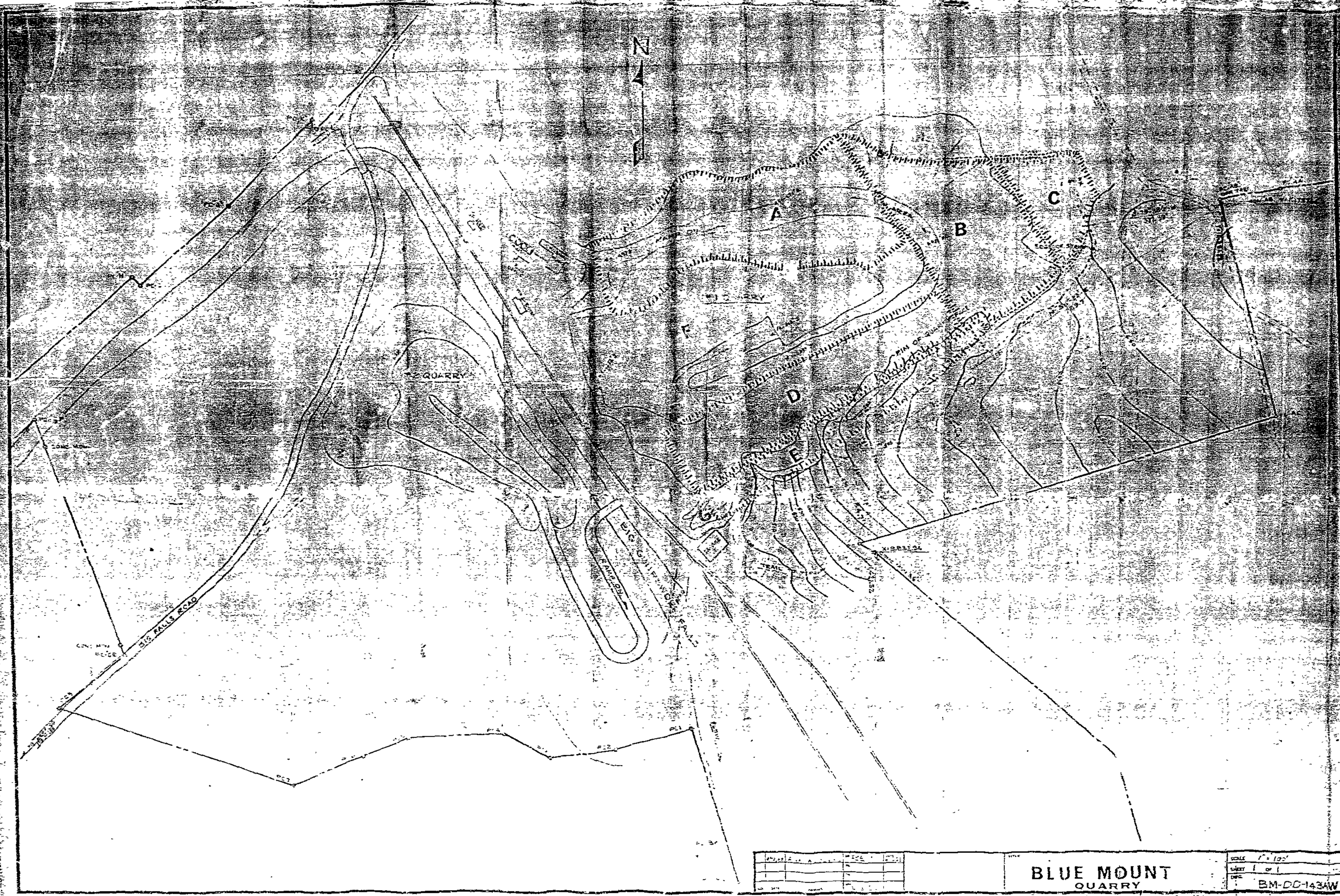
N
A
B
C
D
E
F
QUARRY
BIG FALLS ROAD
BIG CLIFF
BLUE MOUNT
QUARRY
SCALE 1" = 100'
SHEET 1 OF 1
DATE
BM-DC-1434W

QUICK RESPONSE ON PAGE 2 THIS LETTER,

GILDEA & SCHMIDT, LLC

300 EAST LOMBARD STREET
SUITE 1440
BALTIMORE, MARYLAND 21202
TELEPHONE 410-234-0070
FACSIMILE 410-234-0072
www.gildeallc.com

DAVID K. GILDEA
DAVIDGILDEA●GILDEALLC.COM

LAWRENCE E. SCHMIDT
LSCHMIDT●GILDEALLC.COM

SEBASTIAN A. CROSS
SCROSS●GILDEALLC.COM

JOSEPH R. WOOLMAN, III
JWOOLMAN●GILDEALLC.COM

D. DUSKY HOLMAN
DHOLMAN●GILDEALLC.COM

JASON T. VETTORI
JVETTORI●GILDEALLC.COM

TOWSON, MD OFFICE
220 BOSLEY AVENUE
TOWSON, MARYLAND 21204
TELEPHONE 410-337-7057

October 12, 2005

PETITIONER'S EXHIBIT NO. 3

Timothy Kotroco, Director
Department of Permits and Development Management
111 W. Chesapeake Avenue
Room 111
Towson, MD 21204

Re: Blue Mount Materials/Blue Mount Quarry
1777 Big Falls Road, White Hall, MD
Zoning Conformation Letter

Dear Mr. Kotroco:

The following letter serves to confirm permitted uses for the above referenced site.

I. Background Information

1. Blue Mount Quarry, Inc. existed as a quarry and mining operation since 1902, and has operated continually until the present date.
2. The quarry is approximately 219 acres and mining is permitted on approximately 100.6 acres.
3. Blue Mount received a Special Exception for controlled excavation with the use of explosives through Case 72-258-X, on January 12, 1973. (See Attachment 1)
4. This controlled excavation has continued since the time of this Decision and is in keeping with the restrictions contained therein.
5. The latest permit issued by the Maryland Department of the Environment for surface mining is Permit No. 77-SP-0029-D, which has an effective date of January 1, 1977 and an expiration date of December 31, 2002. (See Attachment 2)
6. Surface mining, blasting, and hauling of materials are all listed as permitted uses under Permit No. 77-SP-0029-D.

7. Permit No. 77-SP-0029-D was last modified and renewed on August 15, 2005. (See Attachment 2)

II. Confirmation

In light of the past zoning history, continuing operations and retention of the required permits, Blue Mount Quarry, Inc. asks to confirm the following:

1. Surface mining, classified as Controlled Excavations by Baltimore County, is permitted as restricted in Case No.: 72-258-X and Permit No. 77-SP-0029-D upon this site.
2. Blasting as restricted in Case No.: 72-258-X and Permit No. 77-SP-0029-D is permitted on site; and
3. Hauling of material of said mine materials is permitted as restricted in Case No.: 72-258-X and Permit No. 77-SP-0029-D on site.

If your office is in agreement with these three points, please confirm and approve by signing where indicated and return to our office at your earliest convenience. As always, I am

Very truly yours,

Sebastian A. Cross

SAC:sf
Enclosure
CC: Michael H. Gardiner, Blue Mount Materials
David K. Gildea, Esquire

APPROVED AND CONFIRMED:

JL/WCR for Timothy Kotroco

Timothy Kotroco, Director
Permits and Development Management

November 1, 2005

Sebastian A. Cross, Gildea & Schmidt

Re: 1777 Big Falls Road 7th Election

Dear Mr. Cross:

This quick response is being given to save time in answering your review request. All uses as approved and restricted in zoning case 72-258-X including the above stated uses, are permitted as restricted in said case.

RE: PETITION FOR SPECIAL EXCEPTION
SE Corner of Big Falls Road and Hicks Road - 7th District
The Blue Mount Corporation - Petitioner
NO. 72-258-X (Item No. 36)

BEFORE THE
ZONING COMMISSIONER
OF
BALTIMORE COUNTY

PETITIONER'S EXHIBIT NO. No 1

The Petitioner requests a Special Exception for a quarry and/or controlled excavation with the use of explosives for a parcel of property located on the southeast corner of Big Falls Road and Hicks Road in the Seventh District of Baltimore County and containing 219.10 acres of land, more or less.

Evidence on behalf of the Petitioner indicated that the property has been used as a quarry for an excess of sixty (60) years. Through expert testimony, it was revealed that much rock and stone still remains and can only be extracted by the use of explosives in addition to the conventional methods.

Several residents of the area appeared at the hearing and indicated that they were concerned about the use of explosives and the routing of trucks entering and exiting the subject property.

Without reviewing the evidence further in detail but based on all the evidence presented at the hearing, in the judgment of the Zoning Commissioner of Baltimore County, the granting of this Special Exception would not adversely affect the health, safety and general welfare of the community. It must further be noted that both the Petitioner and residents of the area have entered into an agreement through representation of counsel. Further, the prerequisite of the Baltimore County Zoning Regulations have been met.

Therefore, IT IS ORDERED by the Zoning Commissioner of Baltimore County this 22 day of January, 1973, that the Special Exception

January 22, 1973

quarry and/or controlled excavation with the use of explosives should be and the same is hereby GRANTED subject to the following restrictions:

1. Restrict blasting time between 3:00 P. M. and 5:00 P. M., Monday through Friday. No weekend operations.

2. Installation of dust-control and anti-pollution devices to be installed and/or built-in to any and all machinery or equipment to be used (pollution meaning air, water, noise, sewage and anything injurious to the area) as may be required by State Law.

3. Hauling of stone products by truck shall conform with State and County standards for the load capacities of adjacent highways and bridges.

4. No explosives shall be stored on the premises unless secure theft-proof and fire proof storage areas are provided.

5. Quarrying of new stone shall be restricted to Quarry Areas No. 1 and No. 2 on the east side of Gunpowder River, as shown on the Petitioners' topographic plat, marked Exhibit and filed herewith.

6. The flood plain of the Gunpowder River is not to be utilized in any way.

7. Stone-crushing equipment and operations, but not asphalt or cinder/concrete block manufacture, shall be permitted as an ancillary use of the quarry operations on the east side of the Gunpowder River.

8. A site plan being approved by the Bureau of Public Services and the Office of Planning and Zoning.

Zoning Commissioner of
Baltimore County

FOR FILING
Filed July 12, 1973
Stephen E. Weyl, Clerk

FROM THE OFFICE OF
GEORGE WILLIAM STEPHENS, JR. AND ASSOCIATES, INC.
ENGINEERS
P.O. BOX #6928, TOWSON, MD. 21204

Revised August 6, 1971
May 10, 1971

Description to Accompany Zoning Petition
Special Exception for Quarrying Operations
in an Existing R.D.P. Zone
Blue Mount Quarry.

Beginning for the same at the intersection of the center lines of Big Falls Road and Hicks Road and running thence South 18° 28' 06" East 486.99 feet, South 33° 41' 24" East 382.19 feet North 58° 26' 55" East 267.55 feet, North 61° 59° 12" East 513.12 feet, North 61° 14' 04" East 500.80 feet, North 66° 57' 38" East 472.73 feet, North 35° 44' 53" East 949.98 feet, South 17° 07' 48" East 1860.53 feet, South 74° 09' 08" West 1611.24 feet, South 19° 59' 59" East 590.62 feet, South 66° 46' 59" West 1149.65 feet, South 63° 44' 33" East 45.62 feet, South 56° 30' 45" East 819.92 feet, South 22° 10' 18" East 886.89 feet, South 17° 14' 20" East 370.70 feet, South 02° 14' 20" East 287.10 feet, South 17° 43' 17" East 207.40 feet, South 16° 36' 09" East 128.89 feet, South 77° 44' 19" West 235.86 feet, North 42° 48' 11" West 49.51 feet, North 9° 03' 19" West 292.01 feet, North 63° 03' 16" West 297.00 feet, North 39° 23' 52" West 436.51 feet, North 55° 03' 17" West 231.00 feet, North 54° 33' 19" West 335.44 feet, North 38° 33' 17" West 198.00 feet, North 24° 18' 20" West 132.00 feet, North 24° 18' 27" West 99.00 feet, North 24° 11' 16" West 308.83 feet, South 69° 14' 43" West 203.94 feet South 79° 14' 45" West 174.90 feet, North 69° 45' 23" West 138.60 feet, South 82° 14' 44" West 258.38 feet, South 54° 59' 45" West 140.40 feet, South 66° 59' 53" West 208.58 feet, North 78° 48' 56" West 635.06 feet, North 45° 35' 38" East 216.97 feet, North 26° 02' 27" West 772.19 feet, North 42° 45' 01" East 396.29 feet, south 51° 57' 11" East 29.21 feet, North 41° 05' 01" East 631.51 feet, South 45° 00' 00" East 25.46 feet, North 42° 02' 44" East 219.49 feet, North 32° 04' 00" East 890.93 feet, North 3° 19' 23" East 155.76 feet, North 21° 20' 52" East 300.83 feet, North 47° 04' 30" East 19[illegible].29 feet and North 42° 55' 09" east 37.46 feet to the place of beginning.

Containing 79.10 acres of land, more or less.

MDE

MARYLAND DEPARTMENT OF THE ENVIRONMENT

1800 Washington Boulevard • Baltimore MD 21230
410-537-3000 • 1-800-633-6101

Robert L. Ehrlich, Jr.
Governor

Michael S. Steele
Lieutenant Governor

Kendl P. Philbrick
Secretary

Jonas A. Jacobson
Deputy Secretary

March 28, 2006

Mr. C.K. Steuart
Development Services, Int.
P.O. Box 143
Butler, Maryland 21023

Dear Mr. Steuart:

Pursuant to our recent conversation, I have had opportunity to review the surface mine permit file for the Bluemount Quarry located on the south side of Big Falls Road near White Hall in Baltimore County. Surface mine permit 77 SP 0029 authorizes mining at the site.

The effective date of the first surface mine permit was Jan. 1, 1977, the year the State began regulation of surface mining. Notes in the file indicate the site to be active at the time of application and several years before.

I have enclosed copies of the original permit, subsequent renewals and, with your permission, copies of annual production reports. You may reach me at (410) 537-3557 should you have any further questions.

Sincerely,

C. Edmon Larrimore, Program Manager
Mining Program

Enclosure

cc: Scott Matthews

PETITIONER'S
EXHIBIT NO. 5

MDE

MARYLAND DEPARTMENT OF THE ENVIRONMENT

1800 Washington Boulevard • Baltimore MD 21230
410-537-3000 • 1-800-633-6101

Robert L. Ehrlich, Jr.
Governor

Michael S. Steele
Lieutenant Governor

Kendl P. Philbrick
Secretary

Jonas A. Jacobson
Deputy Secretary

CERTIFICATION OF CUSTODIAN OF FILE

I, C. Edmon Larrimore, Program Manager of the Mining Program, am the official custodian of the Surface Mining Annual Reports and Permits of the Maryland Department of the Environment. I certify that the attached photocopies of: Surface Mine Annual Reports and Permit and Renewal approved for surface mine permit, 77-SP-0029, Blue Mount Quarry are true copies from the agency file.

C. Edmon Larrimore Program Manager
Name - Title

March 28, 2006
Date

State of Maryland

County of Baltimore

Sworn to before me
this 28th day of March, 2006

Cynthia M. Dailey
Notary Public

My Commission Expires: July 1, 2008

WILDWOOD
ENVIRONMENTAL
ENGINEERING
CONSULTANTS,
INC.

410 ✠ 780 ✠ WOOD
FAX ✠ 686 ✠ 8682

PETITIONER'S
EXHIBIT NO. No 6

April 17, 2006

Lawrence E. Schmidt
Gildea & Schmidt, LLC
300 E. Lombard St., Suite 1440
Baltimore, Maryland 21202

RE:

Dear Mr. Schmidt:

I regret that I cannot be at Tuesday's hearing to reaffirm the zoning for the Blue Mount Quarry property. As requested, I am sending you this letter regarding my experiences regarding emissions from stone crushing operations. I have also attached my current Curriculum Vitae.

I have been certified to evaluate visible emissions (recertification is required every six months) since 1992. I have been a registered licensed engineer in the State of Maryland since 1992. My experiences with crushing operations are that, with appropriate water spray equipment installed and operating at key points in the process line, the crushing process can operate without visible emissions at all EPA regulated points. Therefore, a crushing process line can be operated without being an emissions nuisance and in compliance with all applicable environmental air quality regulations.

Sincerely,

Kathryn O'C. Gunkel, P.E.

Attachment.

EMAIL ADDRESS:
wildwoodenvironmental@
COMCAST.NET

POST OFFICE BOX 16690 ✠ BALTIMORE ✠ MARYLAND ✠ 21221-0690

Curriculum Vitae

for

Kathryn O'Connor Gunkel, P.E.

EXPERIENCE

MARCH 1991 TO PRESENT ..... **President**

- **WILD WOOD Environmental Engineering Consultants, Inc.**
  P. O. Box 16690, Baltimore, Maryland 21221
  410-780-WOOD, Fax-780-7094, wildwoodenvironmental@comcast.net
  www.wildwoodenvironmentalengineering.com

Work has included:

- Preparation of Permit to Install/Construct and Permit to Operate applications primarily for Hot Mix Asphalt facilities, crushing equipment, and thermal soil remediation facilities. These applications have included following the application through the review process, negotiating permit conditions, attending public hearings(when required)for the proposed permits, etc. All applications have required evaluation of criteria pollutant emissions, while Toxic Air Pollutant emission evaluations have depended on the requirements of each state agency. However, many of the applications prepared by Ms. Gunkel have included evaluations of Toxic Air Pollutant emissions from both hot Mix Asphalt facilities and Soil Remediation facilities. Many have also required demonstrations of compliance what the National Ambient Air Quality Standards (NAAQS). When dispersion modeling has been required for either the Toxics evaluations or the NAAQS evaluations, both the SCREEN model and the Industrial Source Complex models have been used, depending on the state's requirements.
- Permitting activities have also included obtaining permits for burning Recycled Used Oil as burner fuel for both Hot Mix Asphalt facilities and Soil Remediation facilities. This has included recycled used oils with up to 1,000 ppm halogens and up to 4,000 ppm halogens, all on-specification used oils.
- Preparation of Interim Status Stack Emissions Report for NAPA's extensive stack testing program for submittal to USEPA.
- Stack testing for toxic and criteria air pollutants as Overall Oversight Coordinator--onsite and for final report review and/or development. These services have included obtaining price quotations, making all necessary arrangements with the stack testing company and the state officials, preparing or overseeing preparation of the stack test plan protocol, reviewing the final data, preparing a final stack test report, etc. When the stack testing included particulate stack testing to satisfy the New Source Performance Standards (NSPS) for Hot Mix Asphalt facilities, visible emission evaluations, as required by the NSPS, were provided by Ms. Gunkel.
- Trouble-shooting operations to resolve emission and/or odor compliance issues. This type of work has involved reviewing and evaluating equipment design, operating conditions, equipment conditions, etc., and making recommendations for abatement actions.
- Assessment of worker exposure to asphalt fumes as Overall Oversight Coordinator--onsite and for final report review and/or development. Project was conducted simultaneously with the asphalt-rubber stack testing project.

- Development of comments and back-up report for a State HMA Association's (Michigan) response to proposed state air Toxics regulations regarding asphalt fume. Development of Michigan's General Opt-Out Permit Addendum for Hot Mix Asphalt facilities.
- Environmental compliance audits for Hot Mix Asphalt facilities with regards to air quality permits and other applicable permits to determine that a facility is in compliance with all permit conditions, operations, record keeping, testing, etc.
- Preparation of Maryland Storm Water Discharge permit applications.
- Many of the projects described herein have involved extensive interaction with the respective state air quality agencies, and in one case with USEPA.

▸ **AUGUST 1985 TO MARCH 1991 ..... Director of Environmental and Safety Services**
National Asphalt Pavement Association (NAPA)
5100 Forbes Boulevard, Lanham, Maryland 20706
(888) HOT-MIXX, www.hotmix.org

NAPA is a national industry association representing the national interests of Hot Mix Asphalt pavement producers. Work as a member of the NAPA Executive staff included:

- Reviewed, evaluated, and reported to the NAPA membership proposed and final rules published by the U.S. Environmental Protection Agency (USEPA) and the U.S. Occupational Safety and Health Administration (USOSHA)--providing recommendations for implementing compliance.
- Also responsible for preparing Industry comments regarding proposed regulations according to their potential effect on the Hot Mix Asphalt Industry, and for representing the industry at hearing son pertinent regulations. Oversaw worker exposure sampling and developed report for submittal to USOSHA in response to USOSHA's proposed Air Contaminants rule. Also represented Industry for state HMA associations at hearings for proposed state regulations affecting the state HMA industry.
- Served as "consultant" to membership by responding to telephone and written inquiries concerning air pollution matters, production process operations, hazardous waste regulations, water discharge issues, toxic air pollutant issues, odor/nuisance complaint issues, safety issues relating primarily to the OSHA Hazard Communication Standard, etc.
- Additional responsibilities included development and/or updating of technical publications published by NAPA in area of expertise, development of workshops (in area of expertise) for NAPA member employees which included finding instructors, providing instruction and instructional materials at these workshops, representing the association and industry at various seminar functions and state HMA association meetings, development and management of research projects and their budgets, etc.
- Also represented Industry as member of an Expert Task Group to review and comment on a Health and Safety Survey about Asphalt sponsored by the Strategic Highway Research program (SHRP).
- Served on NAPA-Asphalt Institute Oversight Committee that was working on addressing the worker exposure issues raised by USOSHA and NIOSH. This included development of research projects and review of data results.

- Studied use of Hot Mix Asphalt manufacturing equipment for the purposes of decontaminating petroleum contaminated material sand developed recommendations for members that were interested in pursuing the idea.

- **MAY 1983 TO JULY 1985 . . . . . Public Health Engineer**
  Air and Radiation Management Administration
  Maryland Department of the Environment
  1800 Washington Blvd., Maryland 21230
- Responsibilities included reviewing, inspecting, and recommending for issuance Permits to Operate for assigned facilities, which included review of the process to determine, by estimate or other means, the daily and annual air pollutant emissions of these facilities. These facilities included Hot Mix Asphalt facilities, paint and resin manufacturing facilities, gasoline bulk storage terminals, a pharmaceutical manufacturing facility, a chrome plant, asphalt roofing shingles and asphalt blowing facilities, a pigment production facility, vinegar plants, etc. This responsibility also included reviewing and commenting on Permit to Construct applications for assigned facilities, developing Consent Orders, and issuing out of compliance notices.

EDUCATION

Oregon State University, Corvallis, Oregon. Bachelors of Science in Chemical Engineering, June 1982.

PROFESSIONAL ACTIVITIES

- American Institute of Chemical Engineers (AIChE), Maryland Section.
- Member since 1982. Positions held: Chairman (1987/88, 2005/2006), Vice-Chairman (1986/87), Secretary(1984-1986), Treasurer (1988/89), representative to: the Engineering Society of Baltimore's Associate Society Council (since 1992, Chairman 1993/94 and 1994/95), Engineer's Week Committee (EWC) (since 1992), and Engineer's Week Fund Raising Committee (since 1992).
- Engineering Society of Baltimore.
- Member since 1992. Board of Directors (1993/94, 1994/95). Chairman, Awards & Recognition Committee under the Engineers Week Council (since 1999). Member-at-Large Board Member (2003/2004), selected Engineer of the Year for 2003 by the Engineers Week Council.
- Engineering Challenges™ of Maryland Steering Committee.
- Involved with this Committee since 1999. Have served as AIChE's Coordinator for the Engineering Challenge sponsored by the society since 2000.
- The Engineering Challenges™ of Maryland are designed for students from first grade through twelfth grade. The purpose of the program is to introduce and promote engineering to students in the primary education system so that they will consider pursuing a career in Engineering.
- Air and Waste Management Association Member since 1992.
- Professional Engineer.
- Licensed, State of Maryland, License Registration Certificate No. 19168, granted February 1992.

PUBLICATIONS

- Drum Mix Asphalt Plants--Maryland's Experience, presented at the 78th Annual Meeting of the Air Pollution Control Association, June 1985, co-authored with Alvin C. Bowles.
- The Fundamentals of the Operation and Maintenance of the Exhaust Gas System in a Hot Mix Asphalt Facility, 2nd Edition, NAPA publication, Information Series No. 52, original text edited, new text written, and new figures developed by Kathryn O'C. Gunkel, October 1987.
- Safety Procedures for the Prevention of Fires and Explosions in Hot Mix Asphalt Facilities, NAPA publication, Health & Safety Series No. 7, 1986, compiled and edited by Kathryn O'C. Gunkel.
- Study of Paving Asphalt Fumes, NAPA publication, Special Report No. 134, by Kathryn O'C. Gunkel, September 1989.
- Hot Mix Asphalt Mixing Facilities, Gunkel, Kathryn O'C., Air Pollution Engineering Manual, c.1992, Chapter 15--Mineral Products Industry, pages739-746, Van Nostrand Reinhold.
- Evaluation of Exhaust Gas Emissions and Worker Exposure from Asphalt-Rubber Binders in Hot Mix Asphalt Mixtures, sponsored and published by the Michigan Department of Transportation, Materials and Technology Division, 1994.
- Air Quality Permitting Issues for Hot Mix Asphalt Facilities Burning Recycled Used Oil, presented at the 1998 Annual Conference of the National Oil Recyclers Association, Orlando, Florida.

STATE OF MARYLAND

№ 008

Water Resources Administration

Permit to Surface Mine

Surface Mine Permit Number	77-SP-0029
Effective Date	January 1, 1977
Expiration Date	June 30, 1982

Pursuant to Title 7, Subtitle 6A of the Natural Resources Article, Annotated Code of Maryland (1974 Volume as amended), the Water Resources Administration hereinafter referred to as "the Administration" hereby authorizes:

Bluemount Crushed Stone, Inc., Box 37, Whitehall, Maryland 21161

to engage in a Surface Mine Operation located at:

Bluemount Quarry on the south side of Big Falls Road, 7th Election District, Baltimore County, Maryland

as shown on Mining and Reclamation Plan and map dated November 1, 1976 and prepared by Century Engineering, Inc. and in accordance with the special and general conditions attached hereto as part of this Permit.

CONDITIONS

1. This Surface Mining Permit is issued in addition to, and not in substitution of, the requirements of other permits or authorizations granted for this facility.

2. This permit is valid only for use by the Permittee and may not be transferred to another unless written permission for such transfer is obtained from this Administration.

3. This Permit shall become null and void if the mining activity authorized under this Permit has not begin within two years from the date of this Permit.

4. This Permit is further subject to all laws and regulations now in effect and may be suspended and/or revoked if it becomes at variance with the laws of the State, or the appropriate County, or if the Permittee may fail to comply with the conditions of this Permit.

5. The Mining activity shall comply with the terms of this Permit and the Mining and Reclamation Plan and Map. The location, dimensions and type of all structures, excavation and filling is to be in accordance with plans submitted by the Permittee, unless application for Permit modification is submitted to and approved by this Administration. A copy of the plans and of this Permit are to be kept at the mining site available for reference during the permit period.

6. Blasting or the use of explosives in stream channels is not permitted unless prior written authorization for same is obtained from the Director, Maryland Fisheries Administration, Tawes State Office Building, Annapolis, Maryland with copy to this Administration.

7. The Permittee shall notify this Administration in writing at least 10 days before mining is initiated and completed.

8. The mining activity shall be considered abandoned if no mineral has been produced or overburden removed for a period of one year and the operator has vacated the site of the operation without having complied with all the requirements of the Mining and Reclamation Plan.

9. The mining activity shall be considered halted if active work has ceased temporarily due to weather or market conditions, or other reasonable cause. An operation may not be halted for a period exceeding 24 months. All environmental controls shall be maintained during this period.

10. The Permittee shall mark each corner of the perimeter of the permitted area by placing stakes. In addition, the Permittee shall place stakes along the perimeter of the permitted area no more than three hundred (300) feet apart. The stakes shall be no less than three (3) feet in height. All of the required stakes shall be in place no later than sixty days from the effective date of this Permit and shall be maintained by the Permittee throughout the life of this Permit.

11. All haul roads shall be treated for dust control by the Permittee as directed by this Administration.

12. The Permittee shall install all sediment and erosion controls as shown on the approved sediment control plan within sixty days of the effective date of this Permit.

13. Upon completion of the mining of twenty percent of the permitted area, reclamation, in accordance with the approved Mining and Reclamation Plan and Map, shall be completed at the rate of additional land disturbance, on an acre for acre basis.

14. Item 16B on page 6 of the Mining and Reclamation Plan shall read as follows: Fifty pounds per acre of Kentucky "31" fescue and fifteen pounds per acre of Korean lespediza.

WATER RESOURCES ADMINISTRATION

Herbert M. Sachs, Director

By: Michael A. Ports 4-22-77
Michael A. Ports, Chief
Watershed Permits Section

HMS/MAP:sh

THOMAS C. ANDREWS
DIRECTOR

STATE OF MARYLAND
DEPARTMENT OF NATURAL RESOURCES
WATER RESOURCES ADMINISTRATION
TAWES STATE OFFICE BUILDING
ANNAPOLIS, MARYLAND 21401
(301) 269-3875

June 21, 1982

Blue Mount Quarry, Inc.
30 Stenersen Lane
Cockeysville, MD 21030

RE: Permit to Surface Mine
No. 77-SP-0029

Dear Mr. Matthews:

Your application to renew the above referenced permit has been reviewed and found to be acceptable. In my letter of May 21, 1982 you were notified that the Administration was making a departmental modification by deleting an existing condition and adding three new conditions to the permit. That letter also advised you of your right to a hearing if you objected to the proposed conditions. Since you did not respond it must be assumed that you are in agreement with the conditions.

Therefore please be advised that Permit to Surface Mine No. 77-SP-0029 (effective date January 1, 1977) for a Surface Mine Operation known as the Blue Mount Quarry and located at the south side of Big Falls Road near White Hall in Baltimore County is hereby renewed. The permit is subject to the conditions of the original permit, its conditions and the attached conditions.

If you have any questions or require additional information, please do not hesitate to contact this office at the above number.

Sincerely,

Jon C. Brentlinger for
Timothy J. Schmidt, Chief
Surface Mining Division

TJS:pcl

cc: Leroy Jonas

Maryland Department of Natural Resources

Water Resources Administration
Tawes State Office Building
Annapolis, Maryland 21401
Telephone: _____

William Donald Schaefer
Governor

Torrey C. Brown, M.D.
Secretary

James W. Dunmyer
Director

January 4, 1988

Mr. Scott Matthews
Blue Mount Quarry, Inc.
30 Stenersen Lane
Cockeysville, MD 21030

Re: Permit to Surface Mine
No. 77-SP-0029

Dear Mr. Matthews:

Your application to renew the above referenced permit has been reviewed and found to be acceptable. Therefore, please be advised that Permit to Surface Mine No. 77-SP-0029 (effective date January 1, 1977) for a surface mine operation known as the Blue Mount Quarry and located at the south side of Big Falls Road near White Hall in Baltimore County is hereby renewed. The new expiration date is December 31, 1992. The permit is subject to the conditions of the original permit.

If you have any questions or require additional information, please do not hesitate to contact this office at (301) 974-3874.

Sincerely

Timothy J. Schmidt

Timothy J. Schmidt, Chief
Surface Mining Division

cc: Richard J. Maurer

TJS/dlr

STATE OF MARYLAND

DEPARTMENT OF NATURAL RESOURCES
WATER RESOURCES ADMINISTRATION

SURFACE MINING PERMIT

MODIFICATION & RENEWAL

SURFACE MINING PERMIT NO.	77-SP-0029-C
PERMIT EFFECTIVE DATE	January 1, 1977
PERMIT EXPIRATION DATE	December 31, 1997

Pursuant to Title 7, Subtitle 6A of the Natural Resources Article, Annotated Code of Maryland (1983 Replacement Volume and 1991 Supplement), the Water Resources Administration hereinafter referred to as "the Administration" hereby renews and modifies the above referenced surface mining permit;

PERMITTEE: Blue Mount Quarry, Inc.
P. O. Box 156
White Hall, Maryland 21161-0156

MODIFICATION DESCRIPTION: increase the permit area by 19.68 acres

The permittee is authorized to engage in a Surface Mining Operation known as Blue Mount Quarry and located: on the south side of Big Falls Road near White Hall in Baltimore County; as described in the approved Mining and Reclamation Plan dated December 14, 1992 and drawings dated March 31, 1991 last revised March 17, 1993 and prepared by Biohabitats, Inc. The permit area shall not exceed 80.75 acres as shown on the aforementioned Mining and Reclamation Plan and drawings.

DNR/WRA 0145

1. Other Authorizations -- The permit is issued in addition to, and not in substitution of, the requirements of other permits or authorizations granted for the surface mining operation.

2. Permit Transfer -- The permit is valid only for use by the Permittee and may not be transferred to another unless written permission for such transfer is obtained from the Administration.

3. Voiding of Permit -- The permit shall become void if the surface mining operation authorized under the Permit has not begun on or before January 1, 1979 .

4. Compliance with Permit -- The surface mining operation shall comply with the terms and conditions of the permit. The location, dimensions, and type of all structures, reclamation practices and all excavation and filling shall be in accordance with the approved Mining and Reclamation Plan and map. A copy of the approved Mining and Reclamation Plan, and the permit are to be kept at the mining site available for reference during the period that the permit is in effect.

5. Permit Modification -- Any changes in land areas stipulated in the permit, mining or reclamation practices, schedule of reclamation, and planned land use must have the prior written approval of the Administration. The approval shall be requested by submission of an application for a permit modification or new application.

6. Departmental Modification -- The Administration may modify the permit upon giving the permittee notice and providing an opportunity for an administrative hearing.

7. Compliance with Law/Regulation: All surface mining operations shall be conducted in compliance with Natural Resources Article 7-6A-01 through 7-6A-31 and with COMAR 08.05.10. The permit may be suspended or revoked by the Administration for violation of the terms and conditions of this permit or if it becomes at variance with other required approvals.

8. Abandoned Operation -- The surface mining operation shall be considered abandoned if no mineral has been produced or overburden removed for a period of one (1) year and the operator has vacated the site of the operation without having complied with all the requirements of the permit.

9. Halted Operation -- The surface mining operation shall be considered halted if active work has ceased temporarily due to weather or market conditions, or other reasonable cause. An operation may not be halted for a period exceeding twenty-four (24) months. All pollution controls shall be maintained during this period.

10. Staking Permitted Area -- The permittee shall mark each corner of the perimeter of the permitted area by placing permanent markers. In addition, the permittee shall place markers along the perimeter of the permitted area no more than two hundred feet (200') apart. The markers shall be no less than three feet (3') above the ground. All of the required markers shall be in place no later than ten (10) days from the effective date of this permit and shall be maintained by the permittee throughout the life of the permit.

11. Haul and Access Roads -- No mud may be tracked onto the public roads. All haul and access roads shall be treated for dust and mud control by the permittee as required by approved Mining and Reclamation Plan and drawings. Should these methods fail to control the dust and mud, the permittee shall treat the roads as directed by the Administration.

12. Completion of Reclamation -- Reclamation activities shall be completed in accordance with the approved Mining and Reclamation Plan and drawings no later than two (2) years after termination of mining on any segment of permit area.

13. Annual Mining and Reclamation Report -- At the end of each calendar year, but before March 31 of the succeeding year, the permittee shall submit an annual mining and reclamation report to the Administration on a form prescribed and furnished by the Administration.

14. Compliance with Non-Tidal Wetlands Regulations -- Maintenance, including excavation or dredging, of wash ponds or sediment control structures is authorized under this permit in accordance with COMAR 08.05.04. Non-tidal Wetlands created incidental to the mining activity authorized under this permit may be reclaimed in accordance with the approved Mining and Reclamation Plan. Any wetlands remaining upon completion of the reclamation authorized by this permit will be regulated pursuant to COMAR 08.05.04.

15. Annual Permit Fee: The permittee shall remit an annual permit fee of $969.00. The annual fee is due by December 31, of each year. Failure to submit the fee by the prescribed date shall be considered as a violation of this permit subject to further administrative action.

16. Aerial Photograph -- The permittee shall submit an aerial photograph of the entire permit area each year with the annual mining and reclamation report. The aerial photograph shall be a contact print at a scale no smaller than 1":250'.

17. Blasting -- The permittee shall monitor all blasting, within the permit area as follows:

    A. All shots shall be monitored with a seismograph.

    B. The seismograph shall be of the following type: a direct velocity recording seismograph; capable of producing a permanent record of the three (3) components of ground motion (vertical, transverse, and longitudinal); and have the capacity for internal dynamic calibration.

    C. The Permittee shall submit a copy of all shot reports and seismograph reports to the Administration no later than thirty (30) calendar days after each shot.

    D. The permittee shall submit a blasting summary report to the Administration each month. The report shall list the dates of all shots made during the month. If there was no blasting during the month, the report shall state that fact.

    E. Any change in the present blasting procedure as described in the approved Mining and Reclamation Plan shall be reported immediately to the Administration.

18. Published Blasting Schedule --

    I. The permittee shall publish a blasting schedule in a newspaper of general circulation in the Hereford-White Hall area and distribute a copy to each resident and owner of any occupied dwelling or structure within 1,000 feet of the quarry extraction limit at least 90 days but not more than 120 days from the effective date of the permit modification. The blasting schedule shall contain the following information and be republished every 12 months:

a. The copies of the schedule shall be sent by regular mail or hand delivered and record of notification and certification of publication shall be retained with the blasting records as required by Condition 16;

b. Local name, address and telephone number of Blue Mount Quarry, Inc.;

c. Identify as accurately as practical the location of the blasting sites and the time periods (expressed in not more than 5 hour segments, not to exceed an aggregate of 10 hours in any one day) when blasting will occur;

d. Methods used to control access to the blasting area;

e. A description of the audible warnings and all-clear signals to be used before and after blasting.

f. Statement advising that any questions concerning the mining operation should be directed to the Maryland Department of Natural Resources - Minerals, Oil & Gas Division at (410) 974-3874.

II. If blasting (except for crusher blockages) cannot be conducted in accordance with the published scheduled because of weather or other circumstances, the permittee shall notify the Department of the reason and the date and time of blast at least one hour before detonation.

III. Prior to Publishing the blasting schedule, a copy of the notice intended for publication shall be submitted to the Administration for review. Upon receipt of written or verbal confirmation of approval from the Administration, the notice may be published.

IV. The publication records shall be retained for at least four years and be available for inspection.

19. Pre-Blast Survey -- Prior to blasting within 1,000 feet of all swellings west of Big Falls Road identified on Sheet 1 of 4 of the drawings prepared by Biohabitats Incorporated dated March 31, 1991 the permittee shall offer to conduct pre-blast surveys of those structures. The permittee shall document all attempts and offers made to conduct pre-blast surveys. Where permission is obtained a pre-blast survey shall be conducted by the permittee. One copy of each pre-blast survey shall be submitted to the Administration prior to conducting any blasting. The pre-blast surveys shall be completed by December 31, 1993.

20. Pond Approval -- Both quarry excavations are hereby approved as permanent impoundments in accordance with Section 8-803 of Natural Resources Article, Annotated Code of Maryland.

BY AUTHORITY OF ROBERT D. MILLER
DIRECTOR, WATER RESOURCES ADMINISTRATION

C. EDMON LARRIMORE, CHIEF
MINERALS, OIL & GAS DIVISION
WATER RESOURCES ADMINISTRATION

July 26 1993
DATE

MARYLAND DEPARTMENT OF THE ENVIRONMENT
WATER MANAGEMENT ADMINISTRATION

SURFACE MINING PERMIT

RENEWAL

SURFACE MINE PERMIT NO.: 77-SP-0029-C

PERMIT EFFECTIVE DATE: January 1, 1977

PERMIT EXPIRATION DATE: December 31, 2002

Pursuant to Title 15, Subtitle 8 of the Environment Article, Annotated Code of Maryland (1993 Replacement Volume and 1994 Supplement), the Water Management Administration hereinafter referred to as "the Administration" hereby authorizes the renewal of the above referenced surface mining permit;

PERMITTEE: Blue Mount Quarry, Inc.
P. O. Box 156
White Hall, MD 211611

The permittee is authorized to engage in a Surface Mining Operation known as Blue Mount Quarry and located: on the south side of Big Falls Road near White Hall in Baltimore County; as described in the approved Mining and Reclamation Plan dated December 9, 1997 and drawings dated March 13, 1991 and prepared by Biohabitats, Inc. The permit area shall not exceed 89.0 acres as shown on the aforementioned Mining and Reclamation Plan and drawings.

1. Other Authorizations -- This permit is issued in addition to, and not in substitution of, the requirements of other permits or authorizations granted for the surface mining operation. Issuance of this permit does not relieve the permittee of the obligation to obtain and comply with all other required authorizations.

2. Permit Transfer -- The permit is valid only for use by the Permittee and may not be transferred to another unless written permission for such transfer is obtained from the Administration.

3. Voiding of Permit -- The permit shall become void if the surface mining operation authorized under the Permit has not begun on or before January 1, 1979.

4. Permit on Site -- A copy of the approved Mining and Reclamation Plan, and the permit are to be kept at the mining site available for reference during the period that the permit is in effect.

5. Permit Modification -- Any changes in land areas stipulated in the permit, mining or reclamation practices, schedule of reclamation, and planned land use must have the prior written approval of the Administration. The approval shall be requested by submission of an application for a permit modification or new application.

6. Departmental Modification -- The Administration may modify the permit upon giving the permittee notice and providing an opportunity for an administrative hearing.

7. Compliance with Law/Regulation and Permit: All surface mining operations shall be conducted in compliance with Environment Article 15-801 through 15-834, COMAR 26.23.01 through .06, and the surface mine permit. The permit may be suspended or revoked by the Administration for violation of the surface mine law, regulations, this permit, or any other required approval. The location, dimensions, and type of all structures, reclamation practices and all excavation and filling shall be in accordance with the approved Mining and Reclamation Plan and map.

8. Abandoned Operation -- The surface mining operation shall be considered abandoned if no mineral has been produced or overburden removed for a period of one (1) year and the operator has vacated the site of the operation without having complied with all the requirements of the permit.

9. Halted Operation -- The surface mining operation shall be considered halted if active work has ceased temporarily due to weather or market conditions, or other reasonable cause. An operation may not be halted for a period exceeding twenty-four (24) months. All pollution controls shall be maintained during this period.

10. Staking Permitted Area -- The permittee shall mark each corner of the perimeter of the permitted area by placing permanent markers. In addition, the permittee shall place markers along the perimeter of the permitted area no more than two hundred feet (200') apart. The markers shall be no less than three feet (3') above the ground. All of the required markers shall be in place no later than ten (10) days from the effective date of this permit and shall be maintained by the permittee throughout the life of the permit.

11. Haul and Access Roads -- No mud may be tracked onto the public roads. All haul and access roads shall be treated for dust and mud control by the permittee as required by approved Mining and Reclamation Plan and drawings. Should these methods fail to control the dust and mud, the permittee shall treat the roads as directed by the Administration.

12. Completion of Reclamation -- Reclamation activities shall be completed in accordance with the approved Mining and Reclamation Plan and drawings no later than two (2) years after termination of mining on any segment of permit area.

13. Annual Mining and Reclamation Report -- At the end of each calendar year, but before March 31 of the succeeding year, the permittee shall submit an annual mining and reclamation report to the Administration on a form prescribed and furnished by the Administration.

14. Compliance with Non-Tidal Wetlands Regulations --
Maintenance, including excavation or dredging, of wash ponds or sediment control structures is authorized under this permit in accordance with COMAR 08.05.04. Non-tidal Wetlands created incidental to the mining activity authorized under this permit may be reclaimed in accordance with the approved Mining and Reclamation Plan. Any wetlands remaining upon completion of the reclamation authorized by this permit will be regulated pursuant to COMAR 26.23.01 through .06.

15. Annual Permit Fee: The permittee shall remit an annual permit fee of $1,000.00. The annual fee is due by December 31, of each year. Failure to submit the fee by the prescribed date shall be considered as a violation of this permit subject to further administrative action.

16. Aerial Photograph -- The permittee shall submit an aerial photograph showing the entire permit area each year with the annual Mining and Reclamation report. The aerial photograph shall be a contact print at a scale no smaller than 1" = 500'.

17. Blasting -- The permittee shall monitor all blasting, within the permit area as follows:

    A. All shots shall be monitored with a seismograph.

B. The seismograph shall be of the following type: a direct velocity recording seismograph; capable of producing a permanent record of the three (3) components of ground motion (vertical, transverse, and longitudinal); and have the capacity for internal dynamic calibration.

C. The Permittee shall submit a copy of all shot reports and seismograph reports to the Administration no later than thirty (30) calendar days after each shot.

D. The permittee shall submit a blasting summary report to the Administration each month. The report shall list the dates of all shots made during the month. If there was no blasting during the month, the report shall state that fact.

E. Any change in the present blasting procedure as described in the approved Mining and Reclamation Plan shall be reported immediately to the Administration.

18. 18. Published Blasting Schedule --

I. The permittee shall publish a blasting schedule in a newspaper of general circulation in the Hereford-White Hall area and distribute a copy to each resident and owner of any occupied dwelling or structure within 1,000 feet of the quarry extraction limit at least 90 days but not more than 120 days from the effective date of the permit renewal. The blasting schedule shall contain the following information and be republished every 12 months:

a. The copies of the schedule shall be sent by regular mail or hand delivered and record of notification and certification of publication shall be retained with the blasting records as required by Condition 16;

b. Local name, address and telephone number of Blue Mount Quarry, Inc.;

c. Identify as accurately as practical the location of the blasting sites and the time periods (expressed in not more than 5 hour segments, not to exceed an aggregate of 10 hours in any one day) when blasting will occur;

d. Methods used to control access to the blasting area;

e. A description of the audible warnings and all-clear signals to be used before and after blasting.

f. Statement advising that any questions concerning the mining operation should be directed to the Maryland Department the Environment - Minerals, Oil & Gas Division at (410) 631-8055.

II. If blasting (except for crusher blockages) cannot be conducted in accordance with the published schedule because of weather or other circumstances, the permittee shall notify the Department of the reason and the date and time of blast at least one hour before detonation.

III. **Prior to Publishing** the blasting schedule, a copy of the notice intended for publication shall be submitted to the Administration for review. Upon receipt of written or verbal confirmation of approval from the Administration, the notice may be published.

IV. The publication records shall be retained for at least 4 years and be available for inspection.

19. Pre-blast Survey – Prior to blasting within 1,000 feet of all swellings west of Big Falls Road identified on Sheet 1 of 4 of the drawings prepared by Biohabitats Incorporated dated March 31, 1991 the permittee shall offer to conduct pre-blast surveys of those structures. The permittee shall document all attempts and offers made to conduct pre-blast surveys. Where permission is obtained a pre-blast survey shall be conducted by the permittee. One copy of each pre-blast survey shall be submitted to the Administration prior to conducting any blasting..

20. Pond Approval – Both quarry excavations are hereby approved as permanent impoundment in accordance with Section 5-503 of Environment Article, Annotated Code of Maryland.

21. As part of the next renewal of permit to surface mine 77-SP-0029 due before December 31, 2002, the permittee shall revise the approved plans to include the entire stockpile area on the southeast side of the permit area.

C. Edmon Larrimore

C. EDMON LARRIMORE, ADMINISTRATOR
MINING PROGRAM
WATER MANAGEMENT ADMINISTRATION

Feb. 5, 1999
DATE

MARYLAND DEPARTMENT OF THE ENVIRONMENT
WATER MANAGEMENT ADMINISTRATION

SURFACE MINING PERMIT

MODIFICATION & RENEWAL

SURFACE MINE PERMIT NO.: 77-SP-0029-D

PERMIT EFFECTIVE DATE: January 1, 1977

PERMIT EXPIRATION DATE: December 31, 2007

Pursuant to Title 15, Subtitle 8 of the Environment Article, Annotated Code of Maryland (1993 Replacement Volume and 1994 Supplement), the Water Management Administration hereinafter referred to as "the administration" hereby authorizes the modification and renewal of the above referenced surface mining permit;

PERMITTEE: Blue Mount Quarry, Inc.
P.O. Box 189
17701 Big Falls Road
White Hall, Maryland 21161

MODIFICATION DESCRIPITON: add 19.6 acres to the permit area.

The permittee is authorized to engage in a Surface Mining Operation known as Blue Mount Quarry and located: on the south side of Big Falls Road near White Hall in Baltimore County; as described in the approved Mining and Reclamation Plan dated February 4, 2004 and drawings dated April 8, 2004 and prepared by CNA, Inc.. The permit area shall not exceed 108.6 acres as shown on the aforementioned Mining and Reclamation Plan and drawings.

1. Other Authorizations -- This permit is issued in addition to, and not in substitution of, the requirements of other permits or authorizations granted for the surface mining operation. Issuance of this permit does not relieve the permittee of the obligation to obtain and comply with all other required authorizations.

2. Permit Transfer -- The permit is valid only for use by the Permittee and may not be transferred to another unless written permission for such transfer is obtained from the Administration.

3. Voiding of Permit -- The permit shall become void if the surface mining operation authorized under the Permit has not begun on or before January 1, 1979.

4. Permit on Site -- A copy of the approved Mining and Reclamation Plan, and the permit are to be kept at the mining site available for reference during the period that the permit is in effect.

5. Permit Modification -- Any changes in land areas stipulated in the permit, mining or reclamation practices, schedule of reclamation, and planned land use must have the prior written approval of the Administration. The approval shall be requested by submission of an application for a permit modification or new application.

6. Departmental Modification -- The Administration may modify the permit upon giving the permittee notice and providing an opportunity for an administrative hearing.

7. Compliance with Law/Regulation and Permit: All surface mining operations shall be conducted in compliance with Environment Article 15-801 through 15-834, COMAR 26.23.01 through .06, and the surface mine permit. The permit may be suspended or revoked by the Administration for violation of the surface mine law, regulations, this permit, or any other required approval. The location, dimensions, and type of all structures, reclamation practices and all excavation and filling shall be in accordance with the approved Mining and Reclamation Plan and map.

8. Abandoned Operation -- The surface mining operation shall be considered abandoned if no mineral has been produced or overburden removed for a period of one (1) year and the operator has vacated the site of the operation without having complied with all the requirements of the permit.

9. Halted Operation -- The surface mining operation shall be considered halted if active work has ceased temporarily due to weather or market conditions, or other reasonable cause. An operation may not be halted for a period exceeding twenty-four (24) months. All pollution controls shall be maintained during this period.

10. Staking Permitted Area -- The permittee shall mark each corner of the perimeter of the permitted area by placing permanent markers. In addition, the permittee shall place markers along the perimeter of the permitted area no more than two hundred feet (200') apart. The markers shall be no less than three feet (3') above the ground. All of the required markers shall be in place no later than ten (10) days from the effective date of this permit and shall be maintained by the permittee throughout the life of the permit.

11. Haul and Access Roads -- No mud may be tracked onto the public roads. All haul and access roads shall be treated for dust and mud control by the permittee as required by approved Mining and Reclamation Plan and drawings. Should these methods fail to control the dust and mud, the permittee shall treat the roads as directed by the Administration.

12. Completion of Reclamation -- Reclamation activities shall be completed in accordance with the approved Mining and Reclamation Plan and drawings no later than two (2) years after termination of mining on any segment of permit area.

13. Annual Mining and Reclamation Report -- At the end of each calendar year, but before March 31 of the succeeding year, the permittee shall submit an annual mining and reclamation report to the Administration on a form prescribed and furnished by the Administration.

14. Compliance with Non-Tidal Wetlands Regulations -- Maintenance, including excavation or dredging, of wash ponds or sediment control structures is authorized under this permit and COMAR 26.23.01.02F. Non-tidal Wetlands created incidental to the mining activity authorized under this permit may be reclaimed in accordance with the approved Mining and Reclamation Plan. Any wetlands remaining upon completion of the reclamation authorized by this permit will be regulated pursuant to COMAR 26.23.01 through .06.

15. Annual Permit Fee: The permittee shall remit an annual permit fee of $1,000.00. The annual fee is due by December 31, of each year. Failure to submit the fee by the prescribed date shall be considered as a violation of this permit subject to further administrative action.

16. Performance Bond: The required bond(s) for the above referenced permit consist of Irrevocable Letter of Credit number SB-90441-0101 issued by M & T Bank in the amount of $137,500.00. Failure to maintain the required bond may result in the suspension/revocation of the permit and forfeiture of the bond.

17. Aerial Photograph -- The permittee shall submit an aerial photograph showing the entire permit area each year with the annual Mining and Reclamation report. The aerial photograph shall be a contact print at a scale no smaller than 1" = 500'.

18. Blasting -- The permittee shall monitor all blasting, within the permit area as follows:

    A. All shots shall be monitored with a seismograph.

    B. The seismograph shall be of the following type: a direct velocity recording seismograph; capable of producing a permanent record of the three (3) components of ground motion (vertical, transverse, and longitudinal); and have the capacity for internal dynamic calibration.

    C. The Permittee shall submit a copy of all shot reports and seismograph reports to the Administration no later than thirty (30) calendar days after each shot.

    D. The permittee shall submit a blasting summary report to the Administration each month. The report shall list the dates of all shots made during the month. If there was no blasting during the month, the report shall state that fact.

    E. Any change in the present blasting procedure as described in the approved Mining and Reclamation Plan shall be reported immediately to the Administration.

19. Published Blasting Schedule --

    I. The permittee shall publish a blasting schedule in a newspaper of general circulation in the White Hall area and distribute a copy to each resident and owner of any occupied dwelling or structure within 1,000 feet of the quarry extraction limit at least 90 days but not more than 120 days from the effective date of the permit renewal. The blasting schedule shall contain the following information and be republished every 12 months:

        a. The copies of the schedule shall be sent by regular mail or hand delivered and record of notification and certification of publication shall be retained with the blasting records as required by Condition 15;

        b. Local name, address and telephone number of Blue Mount Quarry, Inc.;

        c. Identify as accurately as practical the location of the blasting sites and the time periods (expressed in not more than 5 hour segments, not to exceed an aggregate of 10 hours in any one day) when blasting will occur;

        d. Methods used to control access to the blasting area;

        e. A description of the audible warnings and all-clear signals to be used before and after blasting.

        f. Statement advising that any questions concerning the mining operation

should be directed to the Maryland Department of Environment- Minerals, Oil & Gas Division at (410) 537-3557.

II. If blasting (except for crusher blockages) cannot be conducted in accordance with the published schedule because of weather or other circumstances, the permittee shall notify the Department of the reason and the date and time of blast at least one hour before detonation.

III. **Prior to Publishing** the blasting schedule, a copy of the notice intended for publication shall be submitted to the Administration for review. Upon receipt of written or verbal confirmation of approval from the Administration, the notice may be published.

IV. The publication records shall be retained for at least 4 years and be available for inspection.

20. Pond Approval—The permanent impoundment that will result from the quarry excavation has been reviewed for pond approval in accordance with Section 5-503 Environment Article, Annotated Code of Maryland.

21. Pre- blast survey--**PRIOR** to blasting within 1000 feet of all dwellings west of Big Falls Road the permittee shall offer to conduct a pre-blast survey of each structure. The permittee shall document all attempts and offers made to conduct pre-blast surveys. Where permission is obtained a pre-blast survey shall be conducted by the permittee and one copy submitted to the Administration prior to conducting any blasting.

C. EDMON LARRIMORE, PROGRAM MANAGER
MINING PROGRAM
WATER MANAGEMENT ADMINISTRATION

Aug. 15, 2005
DATE

MARYLAND DEPARTMENT OF THE ENVIRONMENT
Water Management Administration • Minerals, Oil & Gas Division
1800 Washington Blvd. • Suite 435 • Baltimore Maryland 21230
(410) 537-3557 • 1-800-633-6101 • http://www.mde.state.md.us

Permit No.: 77-SP-0029

ANNUAL SURFACE MINE OPERATION AND RECLAMATION REPORT

FOR PERIOD BEGINNING JANUARY 1, 2003 AND ENDING DECEMBER 31, 2003
This report must be submitted by March 31, 2004

Type or legibly print your address – All questions must be answered.

Name of Permittee: Blue Mount Quarry Inc.

Permanent Business Address: PO Box 189
17701 Big Falls Rd
White Hall, MD 21161

County in which operation is located: Baltimore

Name of Operation (i.e., Pit# 1, etc.): Blue Mount Quarry

1. What types of mineral were produced at this site during the past year?
   0 (zero) minerals producing soil only
2.* What was the total tonnage mined during the past year? [redacted]
3.* What is the dollar value at the first point of sale for the tonnage removed in No. 2? [redacted]
4. What is the total number of acres disturbed or mined during the year? [redacted] Acres
5. What is the total number of acres disturbed or mined since the permit was issued? [redacted] Acres
6. How many acres were reclaimed during the year? 0 Acres
7. What is the total number of acres reclaimed since the permit was issued? 56 Acres
8. Describe the type of reclamation, including grading, types of grasses and trees planted, development, etc.
   N/A

**** Individual company data is confidential information and will not be released without the permittee's written approval.***

RECEIVED
MAR 30 2004

Form Number MDE/ WMA/COM.017
Revision Date 1/14/2004
TTY Users 1-800-735-2258

Recycled Paper

MARYLAND DEPARTMENT OF THE ENVIRONMENT
Water Management Administration • Minerals, Oil & Gas Division
1800 Washington Blvd. • Suite 435 • Baltimore Maryland 21230
(410) 537-3557 • 1-800-633-6101 • http://www.mde.state.md.us

Permit No.: 77SP-0029

9. List any new or revised permits or approvals by local governments received during the report year. Include only permits and approvals pertaining to surface mining.

TYPE	APPROVAL DATE	EXPIRATION DATE
NOI	11/2002	

10. Will the operation remain active during the next report year? ☒ YES ☐ NO

11. Estimate the number of acres to be newly disturbed or mined during the next report year: [redacted] Acres

12. How many employees are full or part-time do you have? 7 Full time
2 Part-time

NOTE: You are required to submit a map delineating the following:

- The permit area (**outlined in black**).
- The area(s) affected by mining during this report year (**shaded in brown**).
- The area(s) previously affected by mining (**shaded in yellow**).
- All reclaimed areas (**shaded in green**).

I hereby certify that all information contained in the annual surface mine operation and reclamation report is true and correct to the best of my knowledge and that any willful misrepresentation of facts will be cause for penalty as provided in Title 15, §15-808 of the Environment Article, Annotate Code of Maryland, as amended.

Typewritten Name and Title: D. Scott Matthews Vice President

Signature: D. Scott Matthews Date: 3/30/04

RECEIVED
MAR 30 2004

Recycled Paper

Form Number MDE/ WMA/COM.017
Revision Date 1/14/2004
TTY Users 1-800-735-2258

STATE OF MARYLAND
DEPARTMENT OF THE ENVIRONMENT
WATER MANAGEMENT ADMINISTRATION
MINERALS, OIL & GAS DIVISION
1800 WASHINGTON BLVD STE. 435
BALTIMORE, MARYLAND 21230-1708

PERMIT NO. 77-SP-0029

ANNUAL SURFACE MINE OPERATION AND RECLAMATION REPORT FOR PERIOD BEGINNING JANUARY 1, 2002 AND ENDING DECEMBER 31, 2002
THIS REPORT MUST BE SUBMITTED BY MARCH 31, 2003.

TYPE OR LEGIBLY PRINT YOUR ADDRESS - **ALL QUESTIONS MUST BE ANSWERED.**

Name of Permittee: Blue Mount Quarry, Inc.

Permanent Business Address: P.O. Box 189
17701 Big Falls Road
White Hall, Maryland 21161

County in which operation is located: Baltimore

Name of Operation (i.e., Pit #1, etc.): Blue Mount Quarry

---

1. What types of mineral were produced at this site during the past year?
   Ø (zero) minerals producing soil only

* 2. What was the total tonnage mined during the past year? [redacted]

* 3. What is the dollar value at the first point of sale for the tonnage removed in No. 2? [redacted]

4. What is the total number of acres disturbed or mined during the year?
   [redacted] acres [redacted]

5. What is the total number of acres disturbed or mined since the permit was issued? [redacted] acres [redacted]

6. How many acres were reclaimed during the year? Ø acres

7. What is the total number of acres reclaimed since the permit was issued? 5-6 acres (6)

*** INDIVIDUAL COMPANY DATA IS CONFIDENTIAL INFORMATION AND WILL NOT BE RELEASED WITHOUT THE PERMITTEE'S WRITTEN APPROVAL.**

RECEIVED
MAR 18 2003
MDE/Water Management Adm.
Mining Program

PERMIT NO. 77-SP-0029

8. Describe the type of reclamation, including grading, types of grasses and trees planted, development, etc. N/A

9. List any new or revised permits or approvals by local governments received during the report year. Include only permits and approvals pertaining to surface mining.

TYPE	APPROVAL DATE	EXPIRATION DATE
N/A	N/A	N/A

10. Will the operation remain active during the next report year?

Yes ✓ No ___

11. Estimate the number of acres to be newly disturbed or mined during the next report year: [redacted] acres.

12. How many employees full or part-time do you have? 10

NOTE: You are required to submit a map delineating the following:

THE PERMIT AREA (outlined in black).
THE AREA(S) AFFECTED BY MINING DURING THIS REPORT YEAR(shaded in brown).
THE AREA(S) PREVIOUSLY AFFECTED BY MINING (shaded in yellow).
ALL RECLAIMED AREAS (shaded in green).

I HEREBY CERTIFY THAT ALL INFORMATION CONTAINED IN THE ANNUAL SURFACE MINE OPERATION AND RECLAMATION REPORT IS TRUE AND CORRECT TO THE BEST OF MY KNOWLEDGE AND THAT ANY WILLFUL MISREPRESENTATION OF FACTS WILL BE CAUSE FOR PENALTY AS PROVIDED IN TITLE 15, SECTION 15-808 OF THE ENVIRONMENT ARTICLE, ANNOTATED CODE OF MARYLAND, AS AMENDED.

TYPEWRITTEN NAME AND TITLE D. Scott Matthews - Vice President

SIGNATURE D. Scott Matthews DATE 3-11-03

RECEIVED
MAR 18 2003
MDE/Water Management Adm.
Mining Program

STATE OF MA[redacted]ND
DEPARTMENT OF NATURAL RESOURCES
WATER RESOURCES ADMINISTRATION
TAWES STATE OFFICE BUILDING
ANNAPOLIS, MARYLAND 21401-9974

PERMIT NUMBER 77-SP-0029

RECEIVE

ANNUAL SURFACE MINE OPERATION AND RECLAMATION REPORT
FOR PERIOD BEGINNING JANUARY 1, 1983 AND ENDING DECEMBER 31, 198[redacted]

MAR 16

WATER RESOURCES ADM
SURFACE MINING DIV.

TYPE OR LEGIBLY PRINT YOUR ANSWERS - ALL QUESTIONS MUST BE ANSWERED

Name of Operator Blue Mount Quarry, Inc.

Permanent Business Address 30 Stenersen Lane
Cockeysville, MD. 21130

Business Telephone Number (301) 343-0500

Name of Operation (i.e., Pit #1, Adams Pit, etc.) Blue Mount Quarry, Inc.

Location of Operation 17701 Big Falls Rd., Baltimore County
White Hall, MD. 21161

1. What types of mineral were produced at this site during the past year?
Traprock, Serpentine, Fill Dirt, Top Soil

**2. What is the tonnage amount that was removed from the ground during the past year? [redacted]

**3. What is the dollar value of the tonnage removed in No. 2? [redacted]

4. Was any of the mineral shipped off-site other than by truck [ ] YES [X] NO
If yes, by what method?

5. What is the amount used on-site for processing? none

6. What is the number of days worked during the past year by both part-time and full-time employees? 230

7. What is the total number of acres disturbed or mined during the year? Include any acres that were disturbed in previous years and were disturbed or mined again. [redacted]

**INDIV[redacted]PANY DATA IS CONFIDENTIAL INFORMATION AND WILL NOT BE RELEASED WITHOUT THE PERMITTEE'S WRITTEN APPROVAL.

8. What is the total number of acres disturbed or mined since the permit was issued? [redacted]

9. What is the number of acres reclaimed during the year? 0 (zero)

10. Describe the type of [redacted], including grading, types of grasses and trees planted, development, etc. _____

11. What is the total number of acres reclaimed since the permit was issued?

3+ (three plus)

12. Describe any new or revised permits or approvals by local governments received during the report year. List only permits and approvals pertaining to surface mining.

TYPE	APPROVAL DATE	EXPIRATION DATE
[redacted]		

13. Will the operation remain active during the next report year?

YES X NO ____

14. Estimate the number of acres to be newly disturbed or mined during the next report year: 5+ (five plus)

15. Will you be making modifications to the existing permit during the next year?

YES X NO ____

NOTE: Your are required to submit a new surveyed map delineating the following areas in accordance with the attached instructions.

THE PERMIT AREA
THE AREA(S) MINED DURING THIS REPORT YEAR
THE AREA(S) PREVIOUSLY MINED
THE AREA(S) RECLAIMED DURING THIS REPORT YEAR
THE AREA(S) PREVIOUSLY RECLAIMED

A registered professional engineer or surveyor is NOT required to prepare this annual map. The map must be of quality acceptable to the DEPARTMENT.

I HEREBY CERTIFY THAT ALL INFORMATION CONTAINED IN THE ANNUAL SURFACE MINE OPERATION AND RECLAMATION REPORT IS TRUE AND CORRECT TO THE BEST OF MY KNOWLEDGE AND THAT ANY WILLFUL MISREPRESENTATION OF FACTS WILL BE CAUSE FOR PENALTY AS PROVIDED IN TITLE 7, SECTION 6A-07 OF THE NATURAL RESOURCES ARTICLE, ANNOTATED CODE OF MARYLAND, AS AMENDED.

RECEIVED
MAR 16 1984
WATER RESOURCES ADMIN.
SURFACE MINING DIV.

TYPEWRITTEN NAME AND TITLE	
D. Scott Matthews, Vice President	
SIGNATURE D. Scott Matthews	DATE 3/7/84

STATE OF MARYLAND
DEPARTMENT OF THE ENVIRONMENT
WATER MANAGEMENT ADMINISTRATION
MINERALS, OIL & GAS DIVISION
2500 BROENING HIGHWAY
BALTIMORE, MARYLAND 21224

PERMIT NO. 77-SP-0029

ANNUAL SURFACE MINE OPERATION AND RECLAMATION REPORT FOR PERIOD BEGINNING JANUARY 1, 2001 AND ENDING DECEMBER 31, 2001
THIS REPORT MUST BE SUBMITTED BY MARCH 31, 2002.

TYPE OR LEGIBLY PRINT YOUR ADDRESS - **ALL QUESTIONS MUST BE ANSWERED.**

Name of Permittee: Blue Mount Quarry Inc.

Permanent Business Address: P.O. Box 189
17701 Big Falls Rd
White Hall, Maryland 21161

County in which operation is located: Baltimore

Name of Operation (i.e., Pit #1, etc.): Blue Mount Quarry, Inc.

1. What types of mineral were produced at this site during the past year?
   0 Minerals - Soil Products Only

*2. What was the total tonnage mined during the past year? [redacted]

*3. What is the dollar [redacted] the first point of sale for the tonnage removed in No. 2? [redacted]

4. What is the total number of acres disturbed or mined during the year? [redacted] acres

5. What is the total number of acres [redacted] turbed or mined since the permit was issued? [redacted] acres [redacted]

6. How many acres were reclaimed during the year? 0 acres

7. What is the total number of acres reclaimed since the permit was issued? 5.6 acres 5.0

***INDIVIDUAL COMPANY DATA IS CONFIDENTIAL INFORMATION AND WILL NOT BE RELEASED WITHOUT THE PERMITTEE'S WRITTEN APPROVAL.**

RECEIVED
FEB - 4 2002
MDE/Water Management Adm.
Mining Program

PERMIT NO. 77-SP-0029

8. Describe the type of reclamation, including grading, types of grasses and trees planted, development, etc. N/A

9. List any new or revised permits or approvals by local governments received during the report year. Include **only** permits and approvals pertaining to surface mining.

TYPE	APPROVAL DATE	EXPIRATION DATE
N/A		

10. Will the operation remain active during the next report year?
Yes X No ___

11. Estimate the number of acres to be newly disturbed or mined during the next report year: [redacted] acres.

12. How many employees full or part-time do you have? 15

NOTE: You are required to submit a map delineating the following:

THE PERMIT AREA **(outlined in black).**
THE AREA(S) AFFECTED BY MINING DURING THIS REPORT YEAR **(shaded in brown).**
THE AREA(S) PREVIOUSLY AFFECTED BY MINING **(shaded in yellow).**
ALL RECLAIMED AREAS **(shaded in green).**

I HEREBY CERTIFY THAT ALL INFORMATION CONTAINED IN THE ANNUAL SURFACE MINE OPERATION AND RECLAMATION REPORT IS TRUE AND CORRECT TO THE BEST OF MY KNOWLEDGE AND THAT ANY WILLFUL MISREPRESENTATION OF FACTS WILL BE CAUSE FOR PENALTY AS PROVIDED IN TITLE 15, SECTION 15-808 OF THE ENVIRONMENT ARTICLE, ANNOTATED CODE OF MARYLAND, AS AMENDED.

TYPEWRITTEN NAME AND TITLE D. Scott Matthews - Vice President

SIGNATURE D. Scott Matthews DATE 1-25-02

RECEIVED
FEB - 4 2002
MDE/Water Management Adm.
Mining Program

STATE OF MARYLAND
DEPARTMENT OF THE ENVIRONMENT
WATER MANAGEMENT ADMINISTRATION
MINERALS, OIL & GAS DIVISION
2500 BROENING HIGHWAY
BALTIMORE, MARYLAND 21224

PERMIT NO. 77-SP-0029

ANNUAL SURFACE MINE OPERATION AND RECLAMATION REPORT FOR PERIOD BEGINNING JANUARY 1, 2000 AND ENDING DECEMBER 31, 2000
THIS REPORT MUST BE SUBMITTED BY MARCH 31, 2001.

TYPE OR LEGIBLY PRINT YOUR ADDRESS - **ALL QUESTIONS MUST BE ANSWERED.**

Name of Permittee: Blue Mount Quarry, Inc.

Permanent Business Address: P.O. Box 156
17701 Big Falls Road
White Hall, Maryland 21161

County in which operation is located: Baltimore

Name of Operation (i.e., Pit #1, etc.): Blue Mount Quarry

1. What types of mineral were produced at this site during the past year?
   0 (zero) minerals producing soil only.

*2. What was the total tonnage mined during the past year? [redacted]

*3. What is the dollar value at the first point of sale for the tonnage removed in No. 2? [redacted]

4. What is the total number of acres disturbed or mined during the year? [redacted] acres [redacted]

5. What is the total number of acres disturbed or mined since the permit was issued? [redacted] acres [redacted]

6. How many acres were reclaimed during the year? 0 acres

. What is the total number of acres reclaimed since the permit was issued? 56 acres

VIDUAL COMPANY DATA IS CONFIDENTIAL INFORMATION AND WILL NOT BE ASED WITHOUT THE PERMITTEE'S WRITTEN APPROVAL.

FEB 20 20

PERMIT NO. 77-SP-0029

8. Describe the type of reclamation, including grading, types of grasses and trees planted, development, etc. N/A

9. List any new or revised permits or approvals by local governments received during the report year. Include **only** permits and approvals pertaining to surface mining.

TYPE	APPROVAL DATE	EXPIRATION DATE
N/A	N/A	N/A

10. Will the operation remain active during the next report year?
Yes ✓ No ___

11. Estimate the number of acres to be newly disturbed or mined during the next report year: [redacted] acres.

12. How many employees full or part-time do you have? 17

NOTE: You are required to submit a map delineating the following:

THE PERMIT AREA **(outlined in black).**
THE AREA(S) AFFECTED BY MINING DURING THIS REPORT YEAR **(shaded in brown).**
THE AREA(S) PREVIOUSLY AFFECTED BY MINING **(shaded in yellow).**
ALL RECLAIMED AREAS **(shaded in green).**

I HEREBY CERTIFY THAT ALL INFORMATION CONTAINED IN THE ANNUAL SURFACE MINE OPERATION AND RECLAMATION REPORT IS TRUE AND CORRECT TO THE BEST OF MY KNOWLEDGE AND THAT ANY WILLFUL MISREPRESENTATION OF FACTS WILL BE CAUSE FOR PENALTY AS PROVIDED IN TITLE 15, SECTION 15-808 OF THE ENVIRONMENT ARTICLE, ANNOTATED CODE OF MARYLAND, AS AMENDED.

TYPEWRITTEN NAME AND TITLE D. Scott Matthews, Vice President

SIGNATURE D. Scott Matthews DATE 2-15-0

RECEIVED FEB 20 2001

STATE OF MARYLAND
DEPARTMENT OF THE ENVIRONMENT
WATER MANAGEMENT ADMINISTRATION
MINERALS, OIL & GAS DIVISION
2500 BROENING HIGHWAY
BALTIMORE, MARYLAND 21224

PERMIT NO. 77-SP-0029

ANNUAL SURFACE MINE OPERATION AND RECLAMATION REPORT FOR PERIOD BEGINNING JANUARY 1, 1999 AND ENDING DECEMBER 31, 1999
THIS REPORT MUST BE SUBMITTED BY MARCH 31, 2000.

TYPE OR LEGIBLY PRINT YOUR ADDRESS - **ALL QUESTIONS MUST BE ANSWERED.**

Name of Permittee: Blue Mount Quarry

Permanent Business Address: P.O. Box 156
17701 Big Falls Rd
White Hall, MD 21161

County in which operation is located: Baltimore

Name of Operation (i.e., Pit #1, etc.): Blue Mount Quarry

1. What types of mineral were produced at this site during the past year? 0 (zero) minerals; producing soil only

*2. What was the total tonnage mined during the past year? [redacted]

*3. What is the dollar value at the first point of sale for the tonnage removed in No. 2? $[redacted]

4. What is the total number of acres disturbed or mined during the year? [redacted] acres [redacted]

5. What is the total number of acres disturbed or mined since the permit was issued? [redacted] acres [redacted]

6. How many acres were reclaimed during the year? 0 acres

7. What is the total number of acres reclaimed since the permit was issued? 5-6 acres 6.0

***INDIVIDUAL COMPANY DATA IS CONFIDENTIAL INFORMATION AND WILL NOT BE RELEASED WITHOUT THE PERMITTEE'S WRITTEN APPROVAL.**

RECEIVED
MAR 27 2000
MDE/Water Management Adm.
Mining Program

PERMIT NO. 77-SP-0029

8. Describe the type of reclamation, including grading, types of grasses and trees planted, development, etc. N/A

9. List any new or revised permits or approvals by local governments received during the report year. Include **only** permits and approvals pertaining to surface mining.

TYPE	APPROVAL DATE	EXPIRATION DATE
N/A	N/A	

10. Will the operation remain active during the next report year?
Yes X No ___

11. Estimate the number of acres to be newly disturbed or mined during the next report year: [redacted] acres.

12. How many employees full or part-time do you have? 14

NOTE: You are required to submit a map delineating the following:

THE PERMIT AREA **(outlined in black).**
THE AREA(S) AFFECTED BY MINING DURING THIS REPORT YEAR **(shaded in brown).**
THE AREA(S) PREVIOUSLY AFFECTED BY MINING **(shaded in yellow).**
ALL RECLAIMED AREAS **(shaded in green).**

I HEREBY CERTIFY THAT ALL INFORMATION CONTAINED IN THE ANNUAL SURFACE MINE OPERATION AND RECLAMATION REPORT IS TRUE AND CORRECT TO THE BEST OF MY KNOWLEDGE AND THAT ANY WILLFUL MISREPRESENTATION OF FACTS WILL BE CAUSE FOR PENALTY AS PROVIDED IN TITLE 15, SECTION 15-808 OF THE ENVIRONMENT ARTICLE, ANNOTATED CODE OF MARYLAND, AS AMENDED.

TYPEWRITTEN NAME AND TITLE D. Scott Matthews Vice President

SIGNATURE D. Scott Matthews DATE 3-21-00

RECEIVED
MAR 27 2000
MDE/Water Management Adm.
Mining Program

STATE OF MARYLAND
DEPARTMENT OF THE ENVIRONMENT
WATER MANAGEMENT ADMINISTRATION
MINERALS, OIL & GAS DIVISION
2500 BROENING HIGHWAY
BALTIMORE, MARYLAND 21224

PERMIT NO. 77-SP-0029

ANNUAL SURFACE MINE OPERATION AND RECLAMATION REPORT FOR PERIOD BEGINNING JANUARY 1, 1998 AND ENDING DECEMBER 31, 1998
THIS REPORT MUST BE SUBMITTED BY MARCH 31, 1999.

TYPE OR LEGIBLY PRINT YOUR ADDRESS - **ALL QUESTIONS MUST BE ANSWERED.**

Name of Permittee: Blue Mount Quarry, Inc.

Permanent Business Address: 17701 Big Falls Rd., PO Box 156
White Hall, MD 21161

County in which operation is located: Baltimore

Name of Operation (i.e., Pit #1, etc.): Blue Mount Quarry, Inc.
17701 Big Falls Rd.

1. What types of mineral were produced at this site during the past year?
Topsoil, Fill Dirt, no minerals

*2. What was the total tonnage mined during the past year? [redacted]

*3. What is the dollar value at the first point of sale for the tonnage removed in No. 2? [redacted]

4. What is the total number of acres disturbed or mined during the year?
0 acres

5. What is the total number of acres disturbed or mined since the permit was issued? [redacted] acres

6. How many acres were reclaimed during the year? 0 acres

7. What is the total number of acres reclaimed since the permit was issued? 5+ acres

***INDIVIDUAL COMPANY DATA IS CONFIDENTIAL INFORMATION AND WILL NOT BE RELEASED WITHOUT THE PERMITTEE'S WRITTEN APPROVAL.**

RECEIVED
FEB 18 1999
MDE/Water Management Adm.
Mining Program

PERMIT NO. 77-SP-0029

8. Describe the type of reclamation, including grading, types of grasses and trees planted, development, etc. N/A

9. List any new or revised permits or approvals by local governments received during the report year. Include **only** permits and approvals pertaining to surface mining.

TYPE	APPROVAL DATE	EXPIRATION DATE
N/A		

10. Will the operation remain active during the next report year?
Yes ✓ No ___

11. Estimate the number of acres to be newly disturbed or mined during the next report year: [redacted] acres.

NOTE: You are required to submit a map delineating the following:

THE PERMIT AREA **(outlined in black).**
THE AREA(S) AFFECTED BY MINING DURING THIS REPORT YEAR **(shaded in brown).**
THE AREA(S) PREVIOUSLY AFFECTED BY MINING **(shaded in yellow).**
ALL RECLAIMED AREAS **(shaded in green).**

I HEREBY CERTIFY THAT ALL INFORMATION CONTAINED IN THE ANNUAL SURFACE MINE OPERATION AND RECLAMATION REPORT IS TRUE AND CORRECT TO THE BEST OF MY KNOWLEDGE AND THAT ANY WILLFUL MISREPRESENTATION OF FACTS WILL BE CAUSE FOR PENALTY AS PROVIDED IN TITLE 15, SECTION 15-808 OF THE ENVIRONMENT ARTICLE, ANNOTATED CODE OF MARYLAND, AS AMENDED.

TYPEWRITTEN NAME AND TITLE D. SCOTT MATTHEWS, VICE PRESIDENT

SIGNATURE D. Scott Matthews DATE 2-8-99

RECEIVED
FEB 18 1999
MDE/Water Management Adm.
Mining Program

STATE OF MARYLAND
DEPARTMENT OF THE ENVIRONMENT
WATER MANAGEMENT ADMINISTRATION
MINERALS, OIL & GAS DIVISION
2500 BROENING HIGHWAY
BALTIMORE, MARYLAND 21224

PERMIT NO. 77-SP-0029

ANNUAL SURFACE MINE OPERATION AND RECLAMATION REPORT FOR PERIOD BEGINNING JANUARY 1, 1997 AND ENDING DECEMBER 31, 1997
THIS REPORT MUST BE SUBMITTED BY MARCH 31, 1998.

TYPE OR LEGIBLY PRINT YOUR ADDRESS - **ALL QUESTIONS MUST BE ANSWERED.**

Name of Permittee: Blue Mount Quarry Inc.

Permanent Business Address: P.O. Box 156
17701 Big Falls Rd.
White Hall Md 21161

County in which operation is located: Baltimore

Name of Operation (i.e., Pit #1, etc.): Blue Mount Quarry

1. What types of mineral were produced at this site during the past year? 0 Minerals - Soil Products only

*2. What was the total tonnage mined during the past year? [redacted]

*3. What is the dollar value at the first point of sale for the tonnage removed in No. 2? [redacted]

4. What is the total number of acres disturbed or mined during the year? [redacted] acres

5. What is the total number of acres disturbed or mined since the permit was issued? [redacted] acres

6. How many acres were reclaimed during the year? 0 acres

7. What is the total number of acres reclaimed since the permit was issued? 5-6 acres

***INDIVIDUAL COMPANY DATA IS CONFIDENTIAL INFORMATION AND WILL NOT BE RELEASED WITHOUT THE PERMITTEE'S WRITTEN APPROVAL.**

PERMIT NO. 77-SP-0029

8. Describe the type of reclamation, including grading, types of grasses and trees planted, development, etc.

N/A

9. List any new or revised permits or approvals by local governments received during the report year. Include **only** permits and approvals pertaining to surface mining.

TYPE	APPROVAL DATE	EXPIRATION DATE
N/A		

10. Will the operation remain active during the next report year?
Yes X No ___

11. Estimate the number of acres to be newly disturbed or mined during the next report year: [redacted] acres.

NOTE: You are required to submit a map delineating the following:

THE PERMIT AREA **(outlined in black).**
THE AREA(S) AFFECTED BY MINING DURING THIS REPORT YEAR **(shaded in brown).**
THE AREA(S) PREVIOUSLY AFFECTED BY MINING **(shaded in yellow).**
ALL RECLAIMED AREAS **(shaded in green).**

I HEREBY CERTIFY THAT ALL INFORMATION CONTAINED IN THE ANNUAL SURFACE MINE OPERATION AND RECLAMATION REPORT IS TRUE AND CORRECT TO THE BEST OF MY KNOWLEDGE AND THAT ANY WILLFUL MISREPRESENTATION OF FACTS WILL BE CAUSE FOR PENALTY AS PROVIDED IN TITLE 15, SECTION 15-808 OF THE ENVIRONMENT ARTICLE, ANNOTATED CODE OF MARYLAND, AS AMENDED.

TYPEWRITTEN NAME AND TITLE D. Scott Matthews Vice President

SIGNATURE D. Scott Matthews DATE 2-13-97

DEPARTMENT OF THE ENVIRONMENT
WATER MANAGEMENT ADMINISTRATION
MINERALS, OIL & GAS DIVISION
2500 BROENING HWY
BALTIMORE, MD 21224

PERMIT NO. 77-SP-0029

ANNUAL SURFACE MINE OPERATION AND RECLAMATION REPORT FOR PERIOD BEGINNING JANUARY 1, 1996 AND ENDING DECEMBER 31, 1996
THIS REPORT MUST BE SUBMITTED BY MARCH 31, 1997.

TYPE OR LEGIBLY PRINT YOUR ADDRESS -- **ALL QUESTIONS MUST BE ANSWERED.**

Name of Permittee: Blue Mount Quarry

Permanent Business Address: P.O. BOX 156
17701 Big Falls Rd.
White Hall, MD 21161

County in which operation is located: Baltimore

Name of Operation (i.e., Pit #1, etc.): Blue Mount Quarry

1. What types of mineral were produced at this site during the past year?
   0 (zero) minerals ; producing soil only

*2. What was the total tonnage mined during the past year? [redacted]

*3. What is the dollar value at the first point of sale for the tonnage removed in No. 2? $[redacted]

4. What is the total number of acres disturbed or mined during the year? [redacted] acres

5. What is the total number of acres disturbed or mined since the permit was issued? [redacted] acres

6. How many acres were reclaimed during the year? 0 acres

. What is the total number of acres reclaimed since the permit was issued? 5-6 acres
5.5

RECEIVED
MAR 21 1997
MINERALS, OIL & GAS DIV.

DIVIDUAL COMPANY DATA IS CONFIDENTIAL INFORMATION AND WILL NOT BE LEASED WITHOUT THE PERMITTEE'S WRITTEN APPROVAL.

WMA

PERMIT NO. 77-SP-0029

8. Describe the type of reclamation, including grading, types of grasses and trees planted, development, etc.

N/A

9. List any new or revised permits or approvals by local governments received during the report year. Include **only** permits and approvals pertaining to surface mining.

TYPE	APPROVAL DATE	EXPIRATION DATE
N/A	N/A	

10. Will the operation remain active during the next report year?
Yes X No ___

11. Estimate the number of acres to be newly disturbed or mined during the next report year: [redacted] acres.

NOTE: You are required to submit a map delineating the following:

THE PERMIT AREA **(outlined in black)**.
THE AREA(S) AFFECTED BY MINING DURING THIS REPORT YEAR **(shaded in brown)**.
THE AREA(S) PREVIOUSLY AFFECTED BY MINING **(shaded in yellow)**.
ALL RECLAIMED AREAS **(shaded in green)**.

I HEREBY CERTIFY THAT ALL INFORMATION CONTAINED IN THE ANNUAL SURFACE MINE OPERATION AND RECLAMATION REPORT IS TRUE AND CORRECT TO THE BEST OF MY KNOWLEDGE AND THAT ANY WILLFUL MISREPRESENTATION OF FACTS WILL BE CAUSE FOR PENALTY AS PROVIDED IN TITLE 15, SECTION 15-808 OF THE ENVIRONMENT ARTICLE, ANNOTATED CODE OF MARYLAND, AS AMENDED.

TYPEWRITTEN NAME AND TITLE D. Scott Matthews Vice President

SIGNATURE D. Scott Matthews DATE [illegible]-97

RECEIVED

MAR 21 1997

MINERALS, OIL & GAS DIV.

STATE OF MARYLAND
DEPARTMENT OF THE ENVIRONMENT
WATER MANAGEMENT ADMINISTRATION
MINERALS, OIL & GAS DIVISION (E-2)
TAWES STATE OFFICE BUILDING
ANNAPOLIS, MARYLAND 21401-9974

PERMIT NO. 77-SP-0029

ANNUAL SURFACE MINE OPERATION AND RECLAMATION REPORT FOR PERIOD BEGINNING JANUARY 1, 1995 AND ENDING DECEMBER 31, 1995
THIS REPORT MUST BE SUBMITTED BY MARCH 31, 1996.

TYPE OR LEGIBLY PRINT YOUR ADDRESS - **ALL QUESTIONS MUST BE ANSWERED.**

Name of Permittee: Blue Mount Quarry

Permanent Business Address: P.O. Box 156
17701 Big Falls Rd.
White Hall, MD 21161

County in which operation is located: Baltimore

Name of Operation (i.e., Pit #1, etc.): Blue Mount Quarry

1. What types of mineral were produced at this site during the past year?
   0 (zero) minerals; producing soil only

*2. What was the total tonnage mined during the past year? [redacted]

*3. What is the dollar value at the first point of sale for the tonnage removed in No. 2? [redacted]

4. What is the total number of acres disturbed or mined during the year? [redacted] acres

5. What is the total number of acres disturbed or mined since the permit was issued? [redacted] acres

How many acres were reclaimed during the year? 0 acres

What is the total number of acres reclaimed since the permit was issued? 5+ acres

IDUAL COMPANY DATA IS CONFIDENTIAL INFORMATION AND WILL NOT BE ED WITHOUT THE PERMITTEE'S WRITTEN APPROVAL.

RECEIVED
MAR 27 1996
MINERALS, OIL & GAS DIV.

PERMIT NO. 77-SP-0029

8. Describe the type of reclamation, including grading, types of grasses and trees planted, development, etc.

N/A

9. List any new or revised permits or approvals by local governments received during the report year. Include **only** permits and approvals pertaining to surface mining.

TYPE	APPROVAL DATE	EXPIRATION DATE
N/A	N/A	

10. Will the operation remain active during the next report year?
Yes x No ___

11. Estimate the number of acres to be newly disturbed or mined during the next report year: [redacted] acres.

NOTE: You are required to submit a map delineating the following:

THE PERMIT AREA **(outlined in black).**
THE AREA(S) AFFECTED BY MINING DURING THIS REPORT YEAR **(shaded in brown).**
THE AREA(S) PREVIOUSLY AFFECTED BY MINING **(shaded in yellow).**
ALL RECLAIMED AREAS **(shaded in green).**

I HEREBY CERTIFY THAT ALL INFORMATION CONTAINED IN THE ANNUAL SURFACE MINE OPERATION AND RECLAMATION REPORT IS TRUE AND CORRECT TO THE BEST OF MY KNOWLEDGE AND THAT ANY WILLFUL MISREPRESENTATION OF FACTS WILL BE CAUSE FOR PENALTY AS PROVIDED IN TITLE 15, SECTION 15-808 OF THE ENVIRONMENT ARTICLE, ANNOTATED CODE OF MARYLAND, AS AMENDED.

TYPEWRITTEN NAME AND TITLE D. Scott Matthews; Vice President

SIGNATURE D. Scott Matthews DATE 3-22-96

RECEIVED

MAR 27 1996

MINERALS, OIL & GAS DIV.

STATE OF MARYLAND
DEPARTMENT OF NATURAL RESOURCES
WATER RESOURCES ADMINISTRATION
MINERALS, OIL & GAS DIVISION (E-2)
TAWES STATE OFFICE BUILDING
ANNAPOLIS, MARYLAND 21401-9974

PERMIT NO. 77-SP-0029

ANNUAL SURFACE MINE OPERATION AND RECLAMATION REPORT FOR PERIOD BEGINNING JANUARY 1, 1994 AND ENDING DECEMBER 31, 1994
THIS REPORT MUST BE SUBMITTED BY MARCH 31, 1995.

TYPE OR LEGIBLY PRINT YOUR ADDRESS - **ALL QUESTIONS MUST BE ANSWERED.**

Name of Permittee: Blue Mount Quarry, Inc.

Permanent Business Address: PO Box 156
17701 Big Falls Rd
White Hall, MD 21161

County in which operation is located: Baltimore

Name of Operation (i.e., Pit #1, etc.): Blue Mount Quarry

Location of Operation: same as above

1. What types of mineral were produced at this site during the past year?
   0 (zero) minerals; producing soil only

*2. What was the total tonnage mined during the past year? [redacted]

*3. What is the dollar value of the tonnage removed in No. 2? [redacted]

4. What is the total number of acres disturbed or mined during the year? [redacted] acres

5. What is the total number of acres disturbed or mined since the permit was issued? [redacted] acres

6. How many acres were reclaimed during the year? 0 acres

7. What is the total number of acres reclaimed since the permit was issued? 5+ acres

***INDIVIDUAL COMPANY DATA IS CONFIDENTIAL INFORMATION AND WILL NOT BE RELEASED WITHOUT THE PERMITTEE'S WRITTEN APPROVAL.**

RECEIVED
MAR 1 0 1995
MINERALS DIV.

PERMIT NO. 77-SP-0029

8. Describe the type of reclamation, including grading, types of grasses and trees planted, development, etc.

N/A

9. List any new or revised permits or approvals by local governments received during the report year. Include **only** permits and approvals pertaining to surface mining.

TYPE	APPROVAL DATE	EXPIRATION DATE
N/A	N/A	

10. Will the operation remain active during the next report year?
Yes x No ___

11. Estimate the number of acres to be newly disturbed or mined during the next report year: [redacted] acres.

NOTE: You are required to submit a map delineating the following:

THE PERMIT AREA **(outlined in black).**
THE AREA(S) AFFECTED BY MINING DURING THIS REPORT YEAR **(shaded in brown).**
THE AREA(S) PREVIOUSLY AFFECTED BY MINING **(shaded in yellow).**
ALL RECLAIMED AREAS **(shaded in green).**

I HEREBY CERTIFY THAT ALL INFORMATION CONTAINED IN THE ANNUAL SURFACE MINE OPERATION AND RECLAMATION REPORT IS TRUE AND CORRECT TO THE BEST OF MY KNOWLEDGE AND THAT ANY WILLFUL MISREPRESENTATION OF FACTS WILL BE CAUSE FOR PENALTY AS PROVIDED IN TITLE 7, SECTION 6A-07 OF THE NATURAL RESOURCES ARTICLE, ANNOTATED CODE OF MARYLAND, AS AMENDED.

TYPEWRITTEN NAME AND TITLE D. Scott Matthews; Vice President

SIGNATURE D. Scott Matthews DATE 3-13-95

RECEIVED
MAR 1 1995

STATE OF MARYLAND
DEPARTMENT OF NATURAL RESOURCES
WATER RESOURCES ADMINISTRATION
MINERALS, OIL & GAS DIVISION (E-2)
TAWES STATE OFFICE BUILDING
ANNAPOLIS, MARYLAND 21401-9974

PERMIT NO. 77-SP-0029

ANNUAL SURFACE MINE OPERATION AND RECLAMATION REPORT FOR PERIOD BEGINNING JANUARY 1, 1993 AND ENDING DECEMBER 31, 1993
THIS REPORT MUST BE SUBMITTED BY MARCH 31, 1994.

TYPE OR LEGIBLY PRINT YOUR ADDRESS - **ALL QUESTIONS MUST BE ANSWERED.**

Name of Permittee: Blue Mount Quarry, Inc.

Permanent Business Address: 17701 Big Falls Road, P.O. Box 156
White Hall, Md. 21161

County in which operation is located: Baltimore County

Name of Operation (i.e., Pit #1, etc.): Blue Mount Quarry, Inc.

Location of Operation: 17701 Big Falls Road, White Hall, Md. 21161

1. What types of mineral were produced at this site during the past year?
Gneiss, Fill Dirt, Topsoil

*2. What was the total tonnage mined during the past year? [redacted]

*3. What is the dollar value of the tonnage removed in No. 2? [redacted]

4. What is the total number of acres disturbed or mined during the year? [redacted] acres

5. What is the total number of acres disturbed or mined since the permit was issued? [redacted] acres

6. How many acres were reclaimed during the year? 0 acres

7. What is the total number of acres reclaimed since the permit was issued? 5+ acres

***INDIVIDUAL COMPANY DATA IS CONFIDENTIAL INFORMATION AND WILL NOT BE RELEASED WITHOUT THE PERMITTEE'S WRITTEN APPROVAL.**

RECEIVED
MAR 28 1994
WATER RESOURCES ADMIN.
MINERALS, OIL & GAS DIV

PERMIT NO. 77-SP-0029

8. Describe the type of reclamation, including grading, types of grasses and trees planted, development, etc.

N/A

9. List any new or revised permits or approvals by local governments received during the report year. Include **only** permits and approvals pertaining to surface mining.

TYPE	APPROVAL DATE	EXPIRATION DATE
N/A		

10. Will the operation remain active during the next report year?
Yes XX No ___

11. Estimate the number of acres to be newly disturbed or mined during the next report year: [redacted] acres.

NOTE: You are required to submit a map delineating the following:

THE PERMIT AREA **(outlined in black).**
THE AREA(S) AFFECTED BY MINING DURING THIS REPORT YEAR **(shaded in brown).**
THE AREA(S) PREVIOUSLY AFFECTED BY MINING **(shaded in yellow).**
ALL RECLAIMED AREAS **(shaded in green).**

I HEREBY CERTIFY THAT ALL INFORMATION CONTAINED IN THE ANNUAL SURFACE MINE OPERATION AND RECLAMATION REPORT IS TRUE AND CORRECT TO THE BEST OF MY KNOWLEDGE AND THAT ANY WILLFUL MISREPRESENTATION OF FACTS WILL BE CAUSE FOR PENALTY AS PROVIDED IN TITLE 7, SECTION 6A-07 OF THE NATURAL RESOURCES ARTICLE, ANNOTATED CODE OF MARYLAND, AS AMENDED.

TYPEWRITTEN NAME AND TITLE D. Scott Matthews - Vice President

SIGNATURE D. Scott Matthews DATE 2-9-94

MAR
WATER ... DIVISION
MINERALS, OIL & GAS DIV

STATE OF MARYLAND
DEPARTMENT OF NATURAL RESOURCES
WATER RESOURCES ADMINISTRATION
MINERALS, OIL & GAS DIVISION (E-2)
TAWES STATE OFFICE BUILDING
ANNAPOLIS, MARYLAND 21401-9974

PERMIT NO. 77-SP-0029

ANNUAL SURFACE MINE OPERATION AND RECLAMATION REPORT FOR PERIOD BEGINNING JANUARY 1, 1992 AND ENDING DECEMBER 31, 1992
THIS REPORT MUST BE SUBMITTED BY MARCH 31, 1993.

TYPE OR LEGIBLY PRINT YOUR ADDRESS - **ALL QUESTIONS MUST BE ANSWERED.**

Name of Permittee: Blue Mount Quarry, Inc.

Permanent Business Address: 17701 Big Falls Rd., P.O. Box 156
White Hall, Maryland 21161

County in which operation is located: Baltimore

Name of Operation (i.e., Pit #1, etc.): Blue Mount Quarry, Inc.

Location of Operation: 17701 Big Falls Rd.

1. What types of mineral were produced at this site during the past year?
   Gneess, Fill Dirt, Topsoil

*2. What was the total tonnage mined during the past year? [redacted]

*3. What is the dollar value of the tonnage removed in No. 2? [redacted]

4. What is the total number of acres disturbed or mined during the year? [redacted] acres

5. What is the total number of acres disturbed or mined since the permit was issued? [redacted] acres

6. How many acres were reclaimed during the year? 0 acres

7. What is the total number of acres reclaimed since the permit was issued? 5+ acres

***INDIVIDUAL COMPANY DATA IS CONFIDENTIAL INFORMATION AND WILL NOT BE RELEASED WITHOUT THE PERMITTEE'S WRITTEN APPROVAL.**

RECEIVED
FEB 25 1993
WATER RESOURCES ADMIN.
MINERALS, OIL & GAS DIV.

PERMIT NO. 77-SP-0029

8. Describe the type of reclamation, including grading, types of grasses and trees planted, development, etc.

N/A

9. List any new or revised permits or approvals by local governments received during the report year. Include **only** permits and approvals pertaining to surface mining.

TYPE	APPROVAL DATE	EXPIRATION DATE
N/A		

10. Will the operation remain active during the next report year?
Yes X No ___

11. Estimate the number of acres to be newly disturbed or mined during the next report year: [redacted] acres.

NOTE: You are required to submit a map delineating the following:

THE PERMIT AREA **(outlined in black).**
THE AREA(S) AFFECTED BY MINING DURING THIS REPORT YEAR **(shaded in brown).**
THE AREA(S) PREVIOUSLY AFFECTED BY MINING **(shaded in yellow).**
ALL RECLAIMED AREAS **(shaded in green).**

I HEREBY CERTIFY THAT ALL INFORMATION CONTAINED IN THE ANNUAL SURFACE MINE OPERATION AND RECLAMATION REPORT IS TRUE AND CORRECT TO THE BEST OF MY KNOWLEDGE AND THAT ANY WILLFUL MISREPRESENTATION OF FACTS WILL BE CAUSE FOR PENALTY AS PROVIDED IN TITLE 7, SECTION 6A-07 OF THE NATURAL RESOURCES ARTICLE, ANNOTATED CODE OF MARYLAND, AS AMENDED.

TYPEWRITTEN NAME AND TITLE D. Scott Matthews - Vice President

SIGNATURE D. Scott Matthews DATE 2/10/93

RECEIVED
FEB 25 1993
WATER RESOURCES ADMIN.
Mine...

STATE OF MARYLAND
DEPARTMENT OF NATURAL RESOURCES
WATER RESOURCES ADMINISTRATION
MINERALS, OIL & GAS DIVISION (D-3)
TAWES STATE OFFICE BUILDING
ANNAPOLIS, MARYLAND 21401-9974

PERMIT NO. 77-SP-0029

ANNUAL SURFACE MINE OPERATION AND RECLAMATION REPORT FOR PERIOD BEGINNING JANUARY 1, 1991 AND ENDING DECEMBER 31, 1991
THIS REPORT MUST BE SUBMITTED BY MARCH 31, 1992.

TYPE OR LEGIBLY PRINT YOUR ADDRESS - **ALL QUESTIONS MUST BE ANSWERED.**

Name of Permittee: Blue Mount Quarry, Inc.

Permanent Business Address: 17701 Big Falls Rd.
White Hall, Md. 21161

County in which operation is located: Baltimore

Name of Operation (i.e., Pit #1, etc.): Blue Mount Quarry, Inc.

Location of Operation: 17701 Big Falls Rd., White Hall, Md. 21161
343-0500 x 4

1. What types of mineral were produced at this site during the past year?
Gneiss, Fill Dirt, Topsoil

*2. What was the total tonnage mined during the past year? [redacted]

*3. What is the dollar value of the tonnage removed in No. 2? [redacted]

4. Was any of the mineral shipped off-site other than by truck?

Yes___ No X

If yes, by what method? N/A

Percent of total shipped by above method (estimate) N/A

***INDIVIDUAL COMPANY DATA IS CONFIDENTIAL INFORMATION AND WILL NOT BE RELEASED WITHOUT THE PERMITTEE'S WRITTEN APPROVAL.**

RECEIVED
FEB 25 1992
WATER RESOURCES ADMIN.
SURFACE MINING DIVISION

PERMIT NO. 77-SP-0029

5. What is the amount used on-site for processing? 0

6. What is the number of days worked during the past year by both part-time and full-time employees? 220

7. What is the total number of acres disturbed or mined during the year? [redacted] acres

8. What is the total number of acres disturbed or mined since the permit was issued? [redacted] acres

9. What is the number of acres reclaimed during the year? 0 acres

10. Describe the type of reclamation, including grading, types of grasses and trees planted, development, etc. N/A

11. What is the total number of acres reclaimed since the permit was issued? 5+ acres

12. Describe any new or revised permits or approvals by local governments received during the report year. List **only** permits and approvals pertaining to surface mining.

TYPE	APPROVAL DATE	EXPIRATION DATE
N/A		

13. Will the operation remain active during the next report year?
Yes X No ___

14. Estimate the number of acres to be newly disturbed or mined during the next report year: 1 acres.

15. Will you be making modifications to the existing permit during the next year? Yes ___ No X

RECEIVED
FEB 25 1992
WATER RESOURCES ADMIN.
SURFACE MINING DIVISION

PERMIT NO. 77-SP-0029

NOTE: You are required to submit a map delineating the following areas.

THE PERMIT AREA **(outlined in black).**
THE AREA(S) MINED DURING THIS REPORT YEAR **(shaded in brown).**
THE AREA(S) PREVIOUSLY MINED **(shaded in yellow).**
THE AREA(S) RECLAIMED DURING THIS REPORT YEAR **(shaded in green).**
THE AREA(S) PREVIOUSLY RECLAIMED **(shaded in blue).**

I HEREBY CERTIFY THAT ALL INFORMATION CONTAINED IN THE ANNUAL SURFACE MINE OPERATION AND RECLAMATION REPORT IS TRUE AND CORRECT TO THE BEST OF MY KNOWLEDGE AND THAT ANY WILLFUL MISREPRESENTATION OF FACTS WILL BE CAUSE FOR PENALTY AS PROVIDED IN TITLE 7, SECTION 6A-07 OF THE NATURAL RESOURCES ARTICLE, ANNOTATED CODE OF MARYLAND, AS AMENDED.

TYPEWRITTEN NAME AND TITLE D. Scott Matthews - Vice-President

SIGNATURE D. Scott Matthews DATE 2-21-92

RECEIVED
FEB 25 1992
WATER RESOURCES ADMIN.
SURFACE MINING DIVISION

STATE OF MARYLAND
DEPARTMENT OF NATURAL RESOURCES
WATER RESOURCES ADMINISTRATION
MINERALS, OIL & GAS DIVISION (D-3)
TAWES STATE OFFICE BUILDING
ANNAPOLIS, MARYLAND 21401-9974

PERMIT NO. 77-SP-0029

ANNUAL SURFACE MINE OPERATION AND RECLAMATION REPORT FOR PERIOD BEGINNING JANUARY 1, 1990 AND ENDING DECEMBER 31, 1990
THIS REPORT MUST BE SUBMITTED BY MARCH 31, 1991.

TYPE OR LEGIBLY PRINT YOUR ADDRESS - **ALL QUESTIONS MUST BE ANSWERED.**

Name of Permittee: Blue Mount Quarry, Inc.

Permanent Business Address: 30 Stenersen Lane, Cockeysville, MD 21030

County in which operation is located: Baltimore

Name of Operation (i.e., Pit #1, etc.): Blue Mount Quarry, Inc.

Location of Operation: 17701 Big Falls Road, White Hall, MD 21161

1. What types of mineral were produced at this site during the past year?
   Gneiss, Fill Dirt, Topsoil

*2. What was the total tonnage mined during the past year? [redacted]

*3. What is the dollar value of the tonnage removed in No. 2? [redacted]

4. Was any of the mineral shipped off-site other than by truck?

   Yes___ No X

   If yes, by what method? _____

   Percent of total shipped by above method (estimate) _____

***INDIVIDUAL COMPANY DATA IS CONFIDENTIAL INFORMATION AND WILL NOT BE RELEASED WITHOUT THE PERMITTEE'S WRITTEN APPROVAL.**

RECEIVED
MAR 7 1991
SURFACE MINING DIVISION

PERMIT NO. 77-SP-0029

5. What is the amount used on-site for processing? 500 tons

6. What is the number of days worked during the past year by both part-time and full-time employees? 220

7. What is the total number of acres disturbed or mined during the year? [redacted] acres

8. What is the total number of acres disturbed or mined since the permit was issued? [redacted] acres

9. What is the number of acres reclaimed during the year? 0 acres

10. Describe the type of reclamation, including grading, types of grasses and trees planted, development, etc. N/A

11. What is the total number of acres reclaimed since the permit was issued? 5+ acres

12. Describe any new or revised permits or approvals by local governments received during the report year. List **only** permits and approvals pertaining to surface mining.

TYPE	APPROVAL DATE	EXPIRATION DATE
N/A		

13. Will the operation remain active during the next report year?
Yes X No ___

14. Estimate the number of acres to be newly disturbed or mined during the next report year: 0 acres.

15. Will you be making modifications to the existing permit during the next year? Yes ___ No X

RECEIVED
MAR 7 1991
SURFACE MINING BUREAU

PERMIT NO. 77-SP-0029

NOTE: You are required to submit a map delineating the following areas.

THE PERMIT AREA **(outlined in black).**
THE AREA(S) MINED DURING THIS REPORT YEAR **(shaded in brown).**
THE AREA(S) PREVIOUSLY MINED **(shaded in yellow).**
THE AREA(S) RECLAIMED DURING THIS REPORT YEAR **(shaded in green).**
THE AREA(S) PREVIOUSLY RECLAIMED **(shaded in blue).**

I HEREBY CERTIFY THAT ALL INFORMATION CONTAINED IN THE ANNUAL SURFACE MINE OPERATION AND RECLAMATION REPORT IS TRUE AND CORRECT TO THE BEST OF MY KNOWLEDGE AND THAT ANY WILLFUL MISREPRESENTATION OF FACTS WILL BE CAUSE FOR PENALTY AS PROVIDED IN TITLE 7, SECTION 6A-07 OF THE NATURAL RESOURCES ARTICLE, ANNOTATED CODE OF MARYLAND, AS AMENDED.

TYPEWRITTEN NAME AND TITLE D. Scott Matthews/ Vice-President

SIGNATURE D. Scott Matthews DATE 3/5/91

RECEIVED
MAR 7 1991
MARYLAND DEPARTMENT OF NATURAL RESOURCES
SURFACE MINING DIVISION

STATE OF MARYLAND
DEPARTMENT OF NATURAL RESOURCES
WATER RESOURCES ADMINISTRATION
TAWES STATE OFFICE BUILDING
ANNAPOLIS, MARYLAND 21401-9974

PERMIT NUMBER 77 -SP- 0029

RECEIVED

MAR 24 1987

WATER RESOURCES ADMIN
SURFACE MINING DIV

ANNUAL SURFACE MINE OPERATION AND RECLAMATION REPORT
FOR PERIOD BEGINNING JANUARY 1, 1986 AND ENDING DECEMBER 31, 1986

TYPE OR LEGIBLY PRINT YOUR ANSWERS - ALL QUESTIONS MUST BE ANSWERED

Name of Permittee Blue Mount Quarry, Inc.

Permanent Business Address 30 Stenersen Lane
Cockeysville, Maryland 21030

Business Telephone Number (301) 343-0500

Name of Operation (i.e., Pit #1, Adams Pit, etc.) Blue Mount Quarry, Inc.

Location of Operation 17701 Big Falls Road, Baltimore County
White Hall, Maryland 21161

1. What types of mineral were produced at this site during the past year?
Toaprock, Serpentine, Fill Dirt, Top Soil

**2. What is the tonnage amount that was removed from the ground during the past year? [redacted]

**3. What is the dollar value of the tonnage removed in No. 2? [redacted]

4. Was any of the mineral shipped off-site other than by truck [ ] YES [X] NO
If yes, by what method?

5. What is the amount used on-site for processing? 5,000 Tons

6. What is the number of days worked during the past year by both part-time and full-time employees? 230

7. What is the total number of acres disturbed or mined during the year? Include any acres that were disturbed in previous years and were disturbed or mined again. 3 + (Plus

**INDIVIDUAL COMPANY DATA IS CONFIDENTIAL INFORMATION AND WILL NOT BE RELEASED WITHOUT THE PERMITTEE'S WRITTEN APPROVAL.

DNR/WRA-55 (OVER)

8. What is the total number of acres disturbed or mined since the permit was issued? (Include those which have been reclaimed.) 23 Mined, 2 +-(Berm Disturbed)

9. What is the number of acres reclaimed during the year? 2 +- (Berm)

10. Describe the type of reclamation, including grading, types of grasses and trees planted, development, etc. Dozer Graded, K 31, & Crown Vetch

11. What is the total number of acres reclaimed since the permit was issued? 5 + (Five Plus)

12. Describe any new or revised permits or approvals by local governments received during the report year. List only permits and approvals pertaining to surface mining.

TYPE	APPROVAL DATE	EXPIRATION DATE
N/A		

13. Will the o[redacted] report year?

YES X NO ____

14. Estimate the number of acres to be newly disturbed or mined during the next report year: 3 + (Three Plus)

15. Will you be making modifications to the existing permit during the next year?

YES ____ NO X

NOTE: Your are required to submit a new surveyed map delineating the following areas in accordance with the attached instructions.

THE PERMIT AREA
THE AREA(S) MINED DURING THIS REPORT YEAR
THE AREA(S) PREVIOUSLY MINED
THE AREA(S) RECLAIMED DURING THIS REPORT YEAR
THE AREA(S) PREVIOUSLY RECLAIMED

A registered professional engineer or surveyor is NOT required to prepare this annual map. The map must be of quality acceptable to the DEPARTMENT.

8. What is the total number of acres disturbed or mined since the permit was issued? [redacted]

9. What is the number of acres reclaimed during the year? 0 (zero)

10. Describe the type of reclamation, including grading, types of grasses and trees planted, development, etc. N/A

11. What is the total number of acres reclaimed since the permit was issued? 3 + (three plus)

12. Describe any new or revised permits or approvals by local governments received during the report year. List only permits and approvals pertaining to surface mining.

TYPE	APPROVAL DATE	EXPIRATION DATE
N/A		

13. Will the operation remain active during the next report year?

YES X NO ____

14. Estimate the number of acres to be newly disturbed or mined during the next report year: 5 + (five plus)

15. Will you be making modifications to the existing permit during the next year?

YES ____ NO X

NOTE: Your are required to submit a new surveyed map delineating the following areas in accordance with the attached instructions.

THE PERMIT AREA
THE AREA(S) MINED DURING THIS REPORT YEAR
THE AREA(S) PREVIOUSLY MINED
THE AREA(S) RECLAIMED DURING THIS REPORT YEAR
THE AREA(S) PREVIOUSLY RECLAIMED

A registered professional engineer or surveyor is NOT required to prepare this annual map. The map must be of quality acceptable to the DEPARTMENT.

I HEREBY CERTIFY THAT ALL INFORMATION CONTAINED IN THE ANNUAL SURFACE MINE OPERATION AND RECLAMATION REPORT IS TRUE AND CORRECT TO THE BEST OF MY KNOWLEDGE AND THAT ANY WILLFUL MISREPRESENTATION OF FACTS WILL BE CAUSE FOR PENALTY AS PROVIDED IN TITLE 7, SECTION 6A-07 OF THE NATURAL RESOURCES ARTICLE, ANNOTATED CODE OF MARYLAND, AS AMENDED.

TYPEWRITTEN NAME AND TITLE	
D. Scott Matthews, Vice President	
SIGNATURE D. Scott Matthews	DATE March 23, 1987

RECEIVED

MAR 24

WATER RESO
SURFACE

STATE OF MARYLAND
DEPARTMENT OF NATURAL RESOURCES
WATER RESOURCES ADMINISTRATION
TAWES STATE OFFICE BUILDING
ANNAPOLIS, MARYLAND 21401-9974

PERMIT NUMBER 77 -SP-0029

ANNUAL SURFACE MINE OPERATION AND RECLAMATION REPORT
FOR PERIOD BEGINNING JANUARY 1, 1984 AND ENDING DECEMBER 31, 1984

TYPE OR LEGIBLY PRINT YOUR ANSWERS - ALL QUESTIONS MUST BE ANSWERED

Name of Operator Blue Mount Quarry, Inc.

Permanent Business Address 30 Stenersen Lane
Cockeysville, Md. 21130

Business Telephone Number (301) 343-0500

Name of Operation (i.e., Pit #1, Adams Pit, etc.) Blue Mount Quarry, Inc.

Location of Operation 17701 Big Falls Rd., Baltimore County
White Hall, Md. 21161

1. What types of mineral were produced at this site during the past year?
Traprock, Serpentine, Fill Dirt, Top Soil

**2. What is the tonnage amount that was removed from the ground during the past year? [redacted]

**3. What is the dollar value of the tonnage removed in No. 2? [redacted]

4. Was any of the mineral shipped off-site other than by truck [ ] YES [X] NO
If yes, by what method?

5. What is the amount used on-site for processing? none

6. What is the number of days worked during the past year by both part-time and full-time employees? 230

7. What is the total number of acres disturbed or mined during the year? Include any acres that were disturbed in previous years and were disturbed or mined again. [redacted]

**INDI[redacted] COMPANY DATA IS CONFIDENTIAL INFORMATION AND [redacted] BE RELEASED WITHO[redacted] PERMITTEE'S WRITTEN APPROVAL.

RECEIVED
MAR 21 1985
WATER RESOURCES ADMIN.
SURFACE MINING DIV.

DNR/WRA-55

(OVER)

8. What is the total number of acres disturbed or mined since the permit was issued? [redacted]

9. What is the number of acres reclaimed during the year? [redacted]

10. Describe the [redacted]ion, including grading, types of grasses and trees planted, development, etc. _____

N/A

11. What is the total number of acres reclaimed since the permit was issued?

~~3+ (three Plus)~~

12. Describe any new or revised permits or approvals by local governments received during the report year. List only permits and approvals pertaining to surface mining.

TYPE	APPROVAL DATE	EXPIRATION DATE
N/A		[redacted]
[redacted]		

13. Will the operation remain active during the next report year?

YES X NO ____

14. Estimate the number of acres to be newly disturbed or mined during the next report year: 5+ (Five Plus)

15. Will you be making modifications to the existing permit during the next year?

YES ____ NO X

NOTE: Your are required to submit a new surveyed map delineating the following areas in accordance with the attached instructions.

THE PERMIT AREA
THE AREA(S) MINED DURING THIS REPORT YEAR
THE AREA(S) PREVIOUSLY MINED
THE AREA(S) RECLAIMED DURING THIS REPORT YEAR
THE AREA(S) PREVIOUSLY RECLAIMED

A registered professional engineer or surveyor is NOT required to prepare this annual map. The map must be of quality acceptable to the DEPARTMENT.

I HEREBY CERTIFY THAT ALL INFORMATION CONTAINED IN THE ANNUAL SURFACE MINE OPERATION AND RECLAMATION REPORT IS TRUE AND CORRECT TO THE BEST OF MY KNOWLEDGE AND THAT ANY WILLFUL MISREPRESENTATION OF FACTS WILL BE CAUSE FOR PENALTY AS PROVIDED IN TITLE 7, SECTION 6A-07 OF THE NATURAL RESOURCES ARTICLE, ANNOTATED CODE OF MARYLAND, AS AMENDED.

TYPEWRITTEN NAME AND TITLE	
D. Scott Matthews, Vice President	
SIGNATURE D. Scott Matthews	DATE 3/18/85

STATE OF MARYLAND
DEPARTMENT OF NATURAL RESOURCES
WATER RESOURCES ADMINISTRATION
SURFACE MINING DIVISION D-4
TAWES STATE OFFICE BUILDING
ANNAPOLIS, MARYLAND 21401-9974

PERMIT NUMBER 77 -SP- 0029

RECEIVED

MAR 31 1988

WATER RESOURCES ADMIN.
SURFACE MINING DIV.

ANNUAL SURFACE MINE OPERATION AND RECLAMATION REPORT
FOR PERIOD BEGINNING JANUARY 1, 1987 AND ENDING DECEMBER 31, 1987

TYPE OR LEGIBLY PRINT YOUR ADDRESS - ALL QUESTIONS MUST BE ANSWERED

Name of Permittee: BLUE MOUNT QUARRY, INC.

Permanent Business Address: 30 STENERSEN LANE
COCKEYSVILLE, MD 21030

Business Telephone Number: (301) 343-0500.

Name of Operation (i.e., Pit #1, Adams Pit, etc.): BLUE MOUNT QUARRY, INC.

Location of Operation: 17701 BIG FALLS RD BALTIMORE COUNTY
WHITE HALL, MD 21161

1. What types of mineral were produced at this site during the past year?
TRAPROCK, SERPENTINE, GNEISS, FILL DIRT, TOP SOIL.

*2. What is the tonnage amount that was removed from the ground during the past year? [redacted]

*3. What is t[redacted]alue of the tonnage removed in No. 2? [redacted]

4. Was any of the mineral shipped off-site other than by truck? ☐ YES X☒ NO
If yes, [redacted]ethod?

5. What is the amount used on-site for processing? 5,000 TONS

* INDIVIDUAL COMPANY DATA IS CONFIDENTIAL INFORMATION AND WILL NOT BE RELEASED WITHOUT THE PERMITTEE'S WRITTEN APPROVAL.

6. What is the number of days worked during the past year by both part-time and full-time employees? 230

7. What is the total number of acres disturbed or mined during the year? Include any acres that were disturbed in previous years and were disturbed or mined again. Disturbance includes pit, roads, stockpiles, etc. [redacted]

8. What is the total number of acres disturbed or mined since the permit was issued? [redacted]

9. What is t[redacted]laimed dur[redacted]

10. Describe the type of reclamation, including grading, types of grasses and trees planted, development, etc. N/A

11. What is the total number of acres reclaimed since the permit was issued?

5 + (Five plus)

12. Describe any new or revised permits or approvals by local governments received during the report year. List only permits and approvals pertaining to surface mining.

TYPE	APPROVAL DATE	EXPIRATION DATE
N/A		

13. Will the operation remain active during the next report year?

YES X NO ____

14. Estimate the number of acres to be newly disturbed or mined during the next report year: 5 + (Five plus)

15. Will you be making modifications to the existing permit during the next year?

YES X NO ____

NOTE: You are required to submit a map delineating the following areas in accordance with the attachedinstructions.

THE PERMIT AREA
THE AREA(S) MINED DURING THIS REPORT YEAR
THE AREA(S) PREVIOUSLY MINED
THE AREA(S) RECLAIMED DURING THIS REPORT YEAR
THE AREA(S) PREVIOUSLY RECLAIMED

A registered professional engineer or surveyor is NOT required to prepare this annual map. The map must be of quality acceptable to the DEPARTMENT.

I HEREBY CERTIFY THAT ALL INFORMATION CONTAINED IN THE ANNUAL SURFACE MINE OPERATION AND RECLAMATION REPORT IS TRUE AND CORRECT TO THE BEST OF MY KNOWLEDGE AND THAT ANY WILLFUL MISREPRESENTATION OF FACTS WILL BE CAUSE FOR PENALTY AS PROVIDED IN TITLE 7, SECTION 6A-07 OF THE NATURAL RESOURCES ARTICLE, ANNOTATED CODE OF MARYLAND, AS AMENDED.

TYPEWRITTEN NAME AND TITLE	
D. Scott Matthews	Vice-President
SIGNATURE D. Scott Matthews	DATE 3/15/89

STATE OF MARYLAND
DEPARTMENT OF NATURAL RESOURCES
WATER RESOURCES ADMINISTRATION
TAWES STATE OFFICE BUILDING
ANNAPOLIS, MARYLAND 21401-9974

PERMIT NUMBER 77 -SP- 0029

RECEIVED

FEB 27 1986

WATER RESOURCES ADMIN.
SURFACE MINING DIV.

ANNUAL SURFACE MINE OPERATION AND RECLAMATION REPORT
FOR PERIOD BEGINNING JANUARY 1, 1985 AND ENDING DECEMBER 31, 1985

TYPE OR LEGIBLY PRINT YOUR ANSWERS - ALL QUESTIONS MUST BE ANSWERED

Name of Operator Blue Mount Quarry, Inc.

Permanent Business Address 30 Stemersen Lane
Cockeysville, Md. 21030

Business Telephone Number 301-343-0500

Name of Operation (i.e., Pit #1, Adams Pit, etc.) Blue Mount Quarry, Inc.

Location of Operation 17701 Big Falls Rd. Baltimore County
White Hall, Md. 21161

1. What types of mineral were produced at this site during the past year?
Traprock, Serpentine, Fill Dirt, Top Soil

**2. What is the tonnage amount that was removed from the ground during the past year? [redacted]

**3. What is the dollar value of the tonnage removed in No. 2? [redacted]

4. Was any of the mineral shipped off-site other than by truck [ ] YES [X] NO
If yes, by what method?

5. What is the amount used on-site for processing? 5,000 Ton

6. What is the number of days worked during the past year by both part-time and full-time employees? 230

7. What is the total number of acres disturbed or mined during the year? Include any acres that were disturbed in previous years and were disturbed or mined again. [redacted]

**INDIVIDUAL COMPANY DATA IS CONFIDENTIAL INFORMATION AND WILL NOT BE RELEASED WITHOUT THE PERMITTEE'S WRITTEN APPROVAL.

DNR/WRA-55

(OVER)

[redacted]

[redacted]

[redacted]

8. What is the total number of acres disturbed or mined since the permit was issued? [redacted]

9. What is the number of acres reclaimed during the year? 0 (zero)

10. Describe the type of [redacted], including grading, types of grasses and trees planted, development, etc. _____

11. What is the total number of acres reclaimed since the permit was issued? 3+ (three plus)

12. Describe any new or revised permits or approvals by local governments received during the report year. List only permits and approvals pertaining to surface mining.

TYPE	APPROVAL DATE	EXPIRATION DATE
[redacted]		

13. Will the operation remain active during the next report year?

YES X NO _____

14. Estimate the number of acres to be newly disturbed or mined during the next report year: 5+ (five plus)

15. Will you be making modifications to the existing permit during the next year?

YES X NO _____

NOTE: Your are required to submit a new surveyed map delineating the following areas in accordance with the attached instructions.

THE PERMIT AREA
THE AREA(S) MINED DURING THIS REPORT YEAR
THE AREA(S) PREVIOUSLY MINED
THE AREA(S) RECLAIMED DURING THIS REPORT YEAR
THE AREA(S) PREVIOUSLY RECLAIMED

A registered professional engineer or surveyor is NOT required to prepare this annual map. The map must be of quality acceptable to the DEPARTMENT.

I HEREBY CERTIFY THAT ALL INFORMATION CONTAINED IN THE ANNUAL SURFACE MINE OPERATION AND RECLAMATION REPORT IS TRUE AND CORRECT TO THE BEST OF MY KNOWLEDGE AND THAT ANY WILLFUL MISREPRESENTATION OF FACTS WILL BE CAUSE FOR PENALTY AS PROVIDED IN TITLE 7, SECTION 6A-07 OF THE NATURAL RESOURCES ARTICLE, ANNOTATED CODE OF MARYLAND, AS AMENDED.

TYPEWRITTEN NAME AND TITLE	
D. Scott Matthews	Vice President
SIGNATURE	DATE
D. Scott Matthews	2/27/86

RECEIVED

FEB 27 1986

WATER RESOURCES ADMIN.
SURFACE MINING DIV.

STATE OF MARYLAND
DEPARTMENT OF NATURAL RESOURCES
WATER RESOURCES ADMINISTRATION
TAWES STATE OFFICE BUILDING
ANNAPOLIS, MARYLAND 21401-9974

PERMIT NO. 77-SP-0029

ANNUAL SURFACE MINE OPERATION AND RECLAMATION REPORT FOR PERIOD BEGINNING JANUARY 1, 1989 AND ENDING DECEMBER 31, 1989
THIS REPORT MUST BE SUBMITTED BY MARCH 31, 1990.

TYPE OR LEGIBLY PRINT YOUR ADDRESS - **ALL QUESTIONS MUST BE ANSWERED.**

Name of Permittee: Blue Mount Quarry, Inc.

Permanent Business Address: 30 Stenersen Lane
Cockeysville, MD. 21030

County in which operation is located: Baltimore

Name of Operation (i.e., Pit #1, etc.): Blue Mount Quarry, Inc.

Location of Operation: 17701 Big Falls Road
White Hall, MD. 21161

1. What types of mineral were produced at this site during the past year?
   traprock, serpentine, gneiss, fill dirt, topsoil

*2. What was the total tonnage mined during the past year? [redacted]

*3. What is the dollar value of the tonnage removed in No. 2? [redacted]

4. Was any of the mineral shipped off-site other than by truck?

   Yes___ No X

   If yes, by what method? N/A

   Percent of total shipped by above method (estimate)_____

***INDIVIDUAL COMPANY DATA IS CONFIDENTIAL INFORMATION AND WILL NOT BE RELEASED WITHOUT THE PERMITTEE'S WRITTEN APPROVAL.**

RECEIVED
JAN 15 1990
WATER RESOURCES ADMIN.
SURFACE MINING DIVISION

PERMIT NO. 77-SP-0029

5. What is the amount used on-site for processing? 2,000 tons

6. What is the number of days worked during the past year by both part-time and full-time employees? 230

7. What is the total number of acres disturbed or mined during the year? [redacted] acres

8. What is the total number of acres disturbed or mined since the permit was issued? [redacted] acres

9. What is the number of acres reclaimed during the year? 0 acres

10. Describe the type of reclamation, including grading, types of grasses and trees planted, development, etc. N/A

11. What is the total number of acres reclaimed since the permit was issued? 5+ acres

12. Describe any new or revised permits or approvals by local governments received during the report year. List **only** permits and approvals pertaining to surface mining.

TYPE	APPROVAL DATE	EXPIRATION DATE
N/A		

13. Will the operation remain active during the next report year?
Yes X No ___

14. Estimate the number of acres to be newly disturbed or mined during the next report year: 2+ acres.

15. Will you be making modifications to the existing permit during the next year? Yes ___ No X

RECEIVED
JAN 15 1990
WATER RESOURCES ADMIN.
SURFACE MINING DIVISION

PERMIT NO. 77-SP-0029

NOTE: You are required to submit a map delineating the following areas.

THE PERMIT AREA **(outlined in black).**
THE AREA(S) MINED DURING THIS REPORT YEAR **(shaded in brown).**
THE AREA(S) PREVIOUSLY MINED **(shaded in yellow).**
THE AREA(S) RECLAIMED DURING THIS REPORT YEAR **(shaded in green).**
THE AREA(S) PREVIOUSLY RECLAIMED **(shaded in blue).**

I HEREBY CERTIFY THAT ALL INFORMATION CONTAINED IN THE ANNUAL SURFACE MINE OPERATION AND RECLAMATION REPORT IS TRUE AND CORRECT TO THE BEST OF MY KNOWLEDGE AND THAT ANY WILLFUL MISREPRESENTATION OF FACTS WILL BE CAUSE FOR PENALTY AS PROVIDED IN TITLE 7, SECTION 6A-07 OF THE NATURAL RESOURCES ARTICLE, ANNOTATED CODE OF MARYLAND, AS AMENDED.

TYPEWRITTEN NAME AND TITLE D. Scott Matthews Vice-President

SIGNATURE D. Scott Matthews DATE 1-10-90

RECEIVED
JAN 15 1990
WATER RESOURCES ADMIN
SURFACE MINING DIVISION

RECEIVED

STATE OF MARYLAND
DEPARTMENT OF NATURAL RESOURCES
WATER RESOURCES ADMINISTRATION
TAWES STATE OFFICE BUILDING
ANNAPOLIS, MARYLAND 21401

FEB 28 1983

WATER RESOURCES ADMIN.
SURFACE MINING DIV.

PERMIT NO. 77-SP-0029

ANNUAL SURFACE MINE OPERATION AND RECLAMATION REPORT

FOR PERIOD BEGINNING January 1, 1982

AND ENDING December 31, 1982

Name of Operator Blue Mount Quarry, Inc.

Permanent Business Address 30 Stenersen Lane
Cockeysville, Md. 21030

Business Telephone Number 301-343-0500

Name of Operation Blue Mount Quarry, Inc.

Location of Operation 17701 Big Falls Road, Balto. County, White Hall, Md. 21161

1. Types of mineral Traprock, Serpentine, Fill Dirt, Top Soil

** 2. Tonnage [redacted]

** 3. Value [redacted]

4. How shipped Truck

5. Amount used on site None

6. Number of days worked 230 (Two Hundred Thirty)

7. Number of acres disturbed during the report year [redacted]

8. Total acreage disturbed [redacted]

9. Number of acres reclaimed during the year 0 (zero)

10. Total number of acres previously reclaimed 3+ (three plus)

**INDIVIDUAL COMPANY DATA IS CONFIDENTIAL INFORMATION AND WILL NOT BE RELEASED WITHOUT THE PERMITTEE'S WRITTEN APPROVAL.

(OVER)

11. Type of reclamation Seeding

12. Describe any new or revised permits or approvals by local governments received during the report year.

TYPE	APPROVAL DATE	EXPIRATION DATE
NONE		

13. Will the operation remain active during the next report [redacted]

YES X NO

14. Estimate the number of acres to be disturbed during the next report year

5 (five)

15. Will you [redacted] year

YES [redacted]

NOTE: You are required to submit a new surveyed map delineating the following areas in accordance with the attached instructions.

THE PERMIT AREA

THE AREA(S) MINED DURING THIS REPORT YEAR

THE AREA(S) RECLAIMED DURING THIS REPORT YEAR

A registered professional engineer or surveyor is not required to prepare this annual map. The map must be of quality acceptable to the Department. SEE MAP INSTURCTIONS.

I HEREBY CERTIFY THAT ALL INFORMATION CONTAINED IN THE ANNUAL SURFACE MINE OPERATION AND RECLAMATION REPORT IS TRUE AND CORRECT TO THE BEST OF MY KNOWLEDGE AND THAT ANY WILLFUL MISREPRESENTATION OF FACTS WILL BE CAUSE FOR PENALTY AS PROVIDED IN TITLE 7 SECTION 6A-07 OF THE NATURAL RESOURCES ARTICLE, ANNOTATED CODE OF MARYLAND AS AMENDED.

TYPEWRITTEN NAME AND TITLE

D. Scott Matthews, Vice President

SIGNATURE D. Scott Matthews

DATE 2/23/83

RECEIVED

STATE OF MARYLAND
DEPARTMENT OF NATURAL RESOURCES
WATER RESOURCES ADMINISTRATION
TAWES STATE OFFICE BUILDING
ANNAPOLIS, MARYLAND 21401

APR 23 1982

WATER RESOURCES ADMIN.
SURFACE MINING DIV.

PERMIT NO. 77-SP-0029

ANNUAL SURFACE MINE OPERATION AND RECLAMATION REPORT

FOR PERIOD BEGINNING January 1, 1981

AND ENDING December 31, 1981

Name of Operator Blue Mount Quarry, Inc.

Permanent Business Address 30 Stenersen Lane
Cockeysville, Md [redacted]

Business Telephone Number 301-343-0500

Name of Operation Blue Mount Quarry, Inc.

Location of Operation 17701 Big Falls Road, Baltimore County, White Hall, M

1. Types of mineral Traprock, Serpentine, Fill Dirt, Topsoil

** 2. Tonnage [redacted]

** 3. Value [redacted]

4. How shipped Truck

5. Amount used on site None

6. Number of days worked 230 (two-hundred thrity)

7. Number of acres disturbed during the report year [redacted]

8. Total acreage disturbed [redacted]

9. Number of acres reclaimed during the year 0 (zero)

10. Total number of acres previously reclaimed 3+ (three -plus)

**INDIVIDUAL COMPANY DATA IS CONFIDENTIAL INFORMATION AND WILL NOT BE RELEASED WITHOUT THE PERMITTEE'S WRITTEN APPROVAL.

(OVER)

11. Type of reclamation Seeding

12. Describe any new or revised permits or approvals by local governments received during the report year.

TYPE	APPROVAL DATE	EXPIRATION DATE
None		

13. Will the operation remain active during the next report year

YES X NO

14. Estimate the number of acres to be disturbed during the next report year

[redacted]

15. Will you be making modifications to the existing permit during the next year

YES NO X

NOTE: You are required to submit a new surveyed map delineating the following areas in accordance with the attached instructions.

[redacted]

THE AREA(S) RECLAIMED DURING THIS REPORT YEAR

A registered professional engineer or surveyor is not required to prepare this annual map. The map must be of quality acceptable to the Department. SEE MAP INSTURCTIONS.

[redacted]

I HEREBY CERTIFY TH[redacted]ED IN THE ANNUAL SURFACE MINE OPERATION AND RECLAMATION REPORT IS TRUE AND CORRECT TO THE BEST OF MY KNOWLEDGE AND THAT ANY WILLFUL MISREPRESENTATION OF FACTS WILL BE CAUSE FOR PENALTY AS PROVIDED IN TITLE 7 SECTION 6A-07 OF THE NATURAL RESOURCES ARTICLE, ANNOTATED CODE OF MARYLAND AS AMENDED.

TYPEWRITTEN NAME AND TITLE	
Donald H. Matthews, President	April 22, 1982
SIGNATURE Donald H. Matthews	DATE

STATE OF MARYLAND
DEPARTMENT OF NATURAL RESOURCES
WATER RESOURCES ADMINISTRATION
TAWES STATE OFFICE BUILDING
ANNAPOLIS, MARYLAND 21401

PERMIT NO. 77-SP-0029

RECEIVED
FEB 25 1981
WATER RESOURCES ADMINIS.
SURFACE MINING DIV.

ANNUAL SURFACE MINE OPERATION AND RECLAMATION REPORT

FOR PERIOD BEGINNING January 1, 1980

AND ENDING December 31, 1980

Name of Operator Blue Mount Quarry, Inc.

Permanent Business Address 17701 Big Falls Rd. - Box 158

White Hall, Md. 21161 [redacted]

Business Telephone Number (301) 343-0500

Name of Operation Blue Mount Quarry

Location of Operation Big Falls Rd., Baltimore County, White Hall, Md.

1. Types of mineral Traprock, Serpentine, Fill Dirt & Topsoil

** 2. Tonnage [redacted]

** 3. Value [redacted]

4. How shipped Truck

5. Amount used on site NONE

6. Number of days worked 154

7. Number of acres disturbed during the report year [redacted]

8. Total acreage disturbed [redacted]

9. Number of acres reclaimed during the year 0

10. Total number of acres previously reclaimed 3 +

**INDIVIDUAL COMPANY DATA IS CONFIDENTIAL INFORMATION AND WILL NOT BE RELEASED WITHOUT THE PERMITTEE'S WRITTEN APPROVAL.

(OVER)

11. Type of reclamation Seeding

12. Describe any new or revised permits or approvals by local governments received during the report year.

TYPE	APPROVAL DATE	EXPIRATION DATE
None		

13. Will the operation remain active during the next report year

YES X NO _____

14. Estimate the number of acres to be disturbed during the next report year

[redacted]

15. Will you be making modifications to the existing permit during the next year

YES _____ NO X

NOTE: You are required to submit a new surveyed map delineating the following areas in accordance with the attached instructions.

[redacted] THIS REPORT [redacted]

THE AREA(S) RECLAIMED DURING THIS REPORT YEAR

A registered professional engineer or surveyor is not required to prepare this annual map. The map must be of quality acceptable to the Department. SEE MAP INSTURCTIONS.

I HEREBY CERTIFY [redacted] INFORMATION CONTAINED IN THE ANNUAL SURFACE MINE OPERATION AND RECLAMATION REPORT IS TRUE A[redacted]CT TO THE BEST OF MY KNOWLEDGE AND THAT ANY WILLFUL MISREPRESENTATION OF FACTS WILL BE CAUSE FOR PENALTY AS PROVIDED IN TITLE 7 SECTION 6A-07 OF THE NATURAL RESOURCES ARTICLE, ANNOTATED CODE OF MARYLAND AS AMENDED.

TYPEWRITTEN NAME AND TITLE

Donald H. Matthews, President

SIGNATURE

Donald H. Matthews

DATE

February 23, 1981

STATE OF MARYLAND
DEPARTMENT OF NATURAL RESOURCES
WATER RESOURCES ADMINISTRATION
TAWES STATE OFFICE BUILDING
ANNAPOLIS, MARYLAND 21401

Permit No. 77-SP-0029

ANNUAL SURFACE MINE OPERATION AND RECLAMATION REPORT

FOR PERIOD BEGINNING 1-1-79 AND ENDING 12-31-79

Name of operator BLUE MOUNT QUARRY INC.

Permanent address BOX 158 WHITE HALL, MD. 21161

Telephone number (301) 343-0500

Name of operation BLUE MOUNT QUARRY INC.

Location of operation S.S. BIG FALLS RD. AT BIG GUNPOWDER FALLS
7TH ELECTION DISTRICT BALTIMORE COUNTY, MD.

1. Type of mineral SERPENTINE & TRAPROCK

*2. Tonnage [redacted]

*3. Value [redacted]

4. How shipped TRUCK

Used on site NO

5. Number of employees 8 FULL TIME 1 PART TIME

6. Number of days worked 1148

7. Number of acres affected during the y[redacted]

Permit estimate 49.33

Actual [redacted]

Previously disturbed [redacted]

* THIS IS CONFIDENTIAL INFORMATION AND WILL NOT BE RELEASED WITHOUT YOUR WRITTEN APPROVAL.

RECEIVED
FEB 29 1980
WATER RESOURCES ADMIN.
WATERSHED PERMITS

8. Number of acres reclaimed during the year: 0

Number of acres previously reclaimed 34

9. Type of reclamation FERTILIZING & SEEDING

10. Do you have a local Government permit: YES ✓ NO ____

TYPE	APPROVAL DATE	EXPIRATION DATE
SURFACE MINING	1-1-77	6-30-82
BLASTING	8-6-79	8-6-80

11. Amount of bond presently on file with the Department of Natural Resources for this operation $27,500.00

12. Do you have a performance bond on file with any other state or local agency for this operation? NO ✓ YES ____ If yes, give explanation of amount [redacted]

13. Will the operation remain active during the next report year? YES ✓ NO ____

14. Estimate the number of acres to be affected during the next report year: [redacted]

15. Do you wish to make modifications to the existing permit? YES ____ NO ✓

[redacted]

NOTE: YOU ARE REQUIRED TO SUBMIT A NEW SURVEYED MAP DELINEATING THE FOLLOWING AREAS IN ACCORDANCE WITH THE ATTACHED INSTRUCTIONS:

THE PERMIT AREA

THE AREA(S) MINED DURING THIS REPORT YEAR

THE AREA(S) RECLAIMED DURING THIS REPORT YEAR

A REGISTERED PROFESSIONAL ENGINEER OR SURVEYOR IS NOT REQUIRED TO PREPARE THIS ANNUAL MAP. THE MAP MUST BE OF QUALITY ACCEPTABLE TO THE DEPARTMENT.

I HEREBY CERTIFY THAT ALL INFORMATION CONTAINED IN THE ANNUAL SURFACE MINE OPERATION AND RECLAMATION REPORT IS TRUE AND CORRECT TO THE BEST OF MY KNOWLEDGE AND THAT ANY WILLFUL MISREPRESENTATION OF FACTS WILL BE CAUSE FOR PENALTY AS PROVIDED IN TITLE 7 SECTION 6A07 OF THE NATURAL RESOURCES ARTICLE, ANNOTATED CODE OF MARYLAND AS AMENDED.

Blue Mount Quarry, Inc.

TYPEWRITTEN NAME AND TITLE		
Donald H. Matthews	President	February 27, 1980
SIGNATURE		DATE
Donald H. Matthews		

INSTRUCTIONS FOR PREPARATION OF THE MAP

ACCOMPANYING THE ANNUAL SURFACE MINE AND RECLAMATION REPORT

Accompanying the report shall be an accurate topographic map, in duplicate, on a scale no smaller than 1" - 200' and with a final contour interval appropriate for the area and representative cross-sections.

The map shall show the following:

1 - Site location of the tract of land to be affected.

2 - Property lines.

3 - Location and names of a) streams, b) roads, c) railroads, and d) utility lines - that are on or immediately adjacent to the affected areas.

4 - Location of all buildings within 200' of the outer perimeter of the affected areas. Also, the names and address of owners and present occupants and the use of each building.

5 - Name of landowner of affected area.

6 - Names of adjacent landowners.

7 - Municipality or district and county.

8 - Outline and designation of: a) pits, b) topsoil, subsoil storage areas, c) stockpiles, d) processing plants, e) tailings and settling ponds, f) disposal areas, g) reclamation areas, h) areas to be mined at a future date, i) haul roads.

RECEIVED
FEB
WATER
WATE

MARYLAND DEPARTMENT OF THE ENVIRONMENT
Water Management Administration • Minerals, Oil & Gas Division
1800 Washington Blvd. • Suite 435 • Baltimore Maryland 21230
(410) 537-3557 • 1-800-633-6101 • http://www.mde.state.md.us

Permit No.: 77-SP-0029

ANNUAL SURFACE MINE OPERATION AND RECLAMATION REPORT

FOR PERIOD BEGINNING JANUARY 1, 2004 AND ENDING DECEMBER 31, 2004
This report must be submitted by March 31, 2005

Type or legibly print – All questions must be answered.

Name of Permittee: Blue Mount Quarry, Inc.

Permanent Business Address: 17701 Big Falls Rd
White Hall, MD 21161

County in which operation is located: Baltimore

Name of Operation (i.e., Pit# 1, etc.): Blue Mount Quarry, Inc.

1. What types of mineral were produced at this site during the past year?
0 (zero) minerals producing soil only

2.* What was the total tonnage mined during the past year? [redacted]

3.* What is the dollar value at the **first point of sale** for the tonnage removed in No.2? [redacted]

4. What is the total number of acres disturbed or mined during the year? [redacted] Acres 0.25

5. What is the total number of acres disturbed or mined since the permit was issued? [redacted] Acres

6. How many acres were reclaimed during the year? 0 Acres

7. What is the total number of acres reclaimed since the permit was issued? 5.0 Acres

8, Describe the type of reclamation, including grading, types of grasses and trees planted, development, etc.

Individual company data is confidential information and will not be released without the permittee's written approval.

RECEIVED
MAR 17 2005
Water Management Adm.

MARYLAND DEPARTMENT OF THE ENVIRONMENT
Water Management Administration • Minerals, Oil & Gas Division
1800 Washington Blvd. • Suite 435 • Baltimore Maryland 21230
(410) 537-3557 • 1-800-633-6101 • http://www.mde.state.md.us

Permit No.:_____

9. Will the operation remain active during the next report year? ☑ YES ☐ NO

10. Estimate the number of acres to be newly disturbed or mined during the next report year:
[redacted] Acres

11. How many full or part-time employees do you have? 12 Full time
2 Part-time

NOTE: You are required to submit a map delineating the following:

- The permit area (**outlined in black**).
- The area(s) affected by mining during this report year (**shaded in brown**).
- The area(s) previously affected by mining (**shaded in yellow**).
- All reclaimed areas (**shaded in green**).

I hereby certify that all information contained in the annual surface mine operation and reclamation report is true and correct to the best of my knowledge and that any willful misrepresentation of facts will be cause for penalty as provided in Title 15, §15-808 of the Environment Article, Annotate Code of Maryland, as amended.

Typewritten Name and Title: D. Scott Matthews

Signature: D Scott Matthews Date: 3-9-05

RECEIVED
MAR 17 2005
WATER MANAGEMENT ADMIN.

Recycled Paper

STATE OF MARYLAND
DEPARTMENT OF NATURAL RESOURCES
WATER RESOURCES ADMINISTRATION
TAWES STATE OFFICE BUILDING
ANNAPOLIS, MARYLAND 21401

Permit No. 77-SP-0029

ANNUAL SURFACE MINE OPERATION AND RECLAMATION REPORT

FOR PERIOD BEGINNING 1/1/78 AND ENDING 12/31/78

Name of operator BLUE MOUNT CRUSHED STONE INC.

Permanent address Box 37 BIG FALLS RD. WHITE HALL MD. 21161

Telephone number 472-4499

Name of operation BLUE MOUNT CRUSHED STONE INC.

Location of operation BIG FALLS RD. AT GUNPOWDER RIVER - BALTO. COUNTY

1. Type of mineral CRUSHED STONE - SERPENTINITE & TRAPROCK

*2. Tonnage [redacted]

*3. Value [redacted]

4. How shipped TRUCK

Used on site NO

5. Number of employees PLANT 6 OFFICE & LOADING 4 FULL TIME 1 PART TIME

6. Number of days worked PLANT 100 DAYS OFFICE & LOADING 260 DAYS

7. Number of acres affected during the year:

Permit estimate [redacted]

Actual [redacted]

Previously disturbed [redacted]

* THIS IS CONFIDENTIAL INFORMATION AND WILL NOT BE RELEASED WITHOUT YOUR WRITTEN APPROVAL.

QUESTIONNAIRE

1. How many Permits to Surface Mine, do you have on file with the Department?

ONE

2. Are you satisfied with the conditions of the permit?

YES

3. Are you satisfied with the amount of the performance bond?

YES

4. Do you feel that the bond amount would cover the cost of reclaiming the land?

YES

5. Do you feel that the department processed your application fairly and quickly?

YES

6. Was there a problem coordinating county and state approvals?

No

7. Do you feel that there has been proper enforcement of the Surface Mining Act?

YES

(over)

NOTE: YOU ARE REQUIRED TO SUBMIT A NEW SURVEYED MAP DELINEATING THE FOLLOWING AREAS IN ACCORDANCE WITH THE ATTACHED INSTRUCTIONS:

THE PERMIT AREA

THE AREA(S) MINED DURING THIS REPORT YEAR

THE AREA(S) RECLAIMED DURING THIS REPORT YEAR

A REGISTERED PROFESSIONAL ENGINEER OR SURVEYOR IS NOT REQUIRED TO PREPARE THIS ANNUAL MAP. THE MAP MUST BE OF QUALITY ACCEPTABLE TO THE DEPARTMENT.

I HEREBY CERTIFY THAT ALL INFORMATION CONTAINED IN THE ANNUAL SURFACE MINE OPERATION AND RECLAMATION REPORT IS TRUE AND CORRECT TO THE BEST OF MY KNOWLEDGE AND THAT ANY WILLFUL MISREPRESENTATION OF FACTS WILL BE CAUSE FOR PENALTY AS PROVIDED IN TITLE 7 SECTION 6A07 OF THE NATURAL RESOURCES ARTICLE, ANNOTATED CODE OF MARYLAND AS AMENDED.

TYPEWRITTEN NAME AND TITLE	
Joseph N. Seifert, Jr., Vice President	
SIGNATURE	DATE
Joseph N. Seifert Jr. Vice President	2-26-79

STATE OF MARYLAND
DEPARTMENT OF NATURAL RESOURCES
WATER RESOURCES ADMINISTRATION
TAWES STATE OFFICE BUILDING
ANNAPOLIS, MARYLAND 21401

Permit No. ~~76-SP-0011~~
77-SP-0029

ANNUAL SURFACE MINE OPERATION AND RECLAMATION REPORT

FOR PERIOD BEGINNING JAN. 1 '77 AND ENDING DEC. 31 '77

Name of operator BLUEMOUNT CRUSHED STONE INC.

Permanent address Box 37 BIG FALLS RD. WHITE HALL, MD. 21161

Telephone number 301-472-4499

Name of operation BLUEMOUNT CRUSHED STONE INC.

Location of operation SOUTH SIDE BIG FALLS RD. 7th ELECTION DISTRICT BALTIMORE COUNTY

1. Type of mineral STONE - TRAPROCK & SERPENTINITE

*2. Tonnage [redacted]

*3. Value [redacted]

4. How shipped TRUCK

Used on site NO

5. Number of employees 10 FULL TIME 1 PART TIME

6. Number of days worked FULL TIME = 2700 PART " = 188 TOTAL = 2888

7. Number of acres affected during the year:

Permit estimate [redacted]

Actual [redacted]

Previously disturbed [redacted]

* THIS IS CONFIDENTIAL INFORMATION AND WILL NOT BE RELEASED WITHOUT YOUR WRITTEN APPROVAL.

QUESTIONNAIRE

1. How many Permits to Surface Mine, do you have on file with the Department?

ONE

2. Are you satisfied with the conditions of the permit?

YES

3. Are you satisfied with the amount of the performance bond?

NO BECAUSE COMPLIANCE WITH PLAN ONLY ENTAILS SEEDING.

4. Do you feel that the bond amount would cover the cost of reclaiming the land?

YES, BY THREE TIMES.

5. Do you feel that the department processed your application fairly and quickly?

YES

6. Was there a problem coordinating county and state approvals?

NO

7. Do you feel that there has been proper enforcement of the Surface Mining Act?

YES

(over)

NOTE: ENCLOSE TWO COPIES OF A NEW SURVEYED MAP SHOWING THE STATUS OF THE OPERATION, INDICATING THE AREA AFFECTED AND RECLAIMED DURING THE PRECEDING YEAR, PARTICULARLY WITH RELATION TO THE PROPERTY LINES AND BOUNDARIES SHOWN ON THE MAP SUBMITTED WITH THE ORIGINAL APPLICATION. A REGISTERED PROFESSIONAL ENGINEER OR SURVEYOR IS NOT REQUIRED TO PREPARE THIS ANNUAL MAP. MAP SHOULD BE OF QUALITY ACCEPTABLE TO THE DEPARTMENT.

I HEREBY CERTIFY THAT ALL INFORMATION CONTAINED IN THE ANNUAL SURFACE MINE OPERATION AND RECLAMATION REPORT IS TRUE AND CORRECT TO THE BEST OF MY KNOWLEDGE AND THAT ANY WILLFUL MISREPRESENTATION OF FACTS WILL BE CAUSE FOR PENALTY AS PROVIDED IN TITLE 7 SECTION 6A07 OF THE NATURAL RESOURCES ARTICLE, ANNOTATED CODE OF MARYLAND AS AMENDED.

TYPEWRITTEN NAME AND TITLE	
Joseph N. Seifert, Jr., Vice President	
SIGNATURE Joseph N. Seifert Jr.	DATE 2/27/78

STATE OF MARYLAND
DEPARTMENT OF NATURAL RESOURCES
WATER RESOURCES ADMINISTRATION
SURFACE MINING DIVISION D-3
TAWES STATE OFFICE BUILDING
ANNAPOLIS, MARYLAND 21401-9974

PERMIT NUMBER 77 -SP- 0029

ANNUAL SURFACE MINE OPERATION AND RECLAMATION REPORT
FOR PERIOD BEGINNING JANUARY 1, 1988 AND ENDING DECEMBER 31, 1988

TYPE OR LEGIBLY PRINT YOUR ADDRESS - ALL QUESTIONS MUST BE ANSWERED

Name of Permittee: Blue Mount Quarry, Inc.

Permanent Business Address: 30 Stenersen Lane
Cockeysville, Maryland 21030

Business Telephone Number: (301) 343-0500

Name of Operation (i.e., Pit #1, Adams Pit, etc.): B.M.Q., Inc.

Location of Operation: 17701 Big Falls Road
White Hall, Maryland 21161 Baltimore County

1. What types of mineral were produced at this site during the past year?
Traprock, Serpentine, Gneiss, Fill Dirt, Top Soil

*2. What is the tonnage amount that was removed from the ground during the past year? [redacted]

*3. What is the dollar value of the tonnage removed in No. 2? [redacted]

4. Was any of the mineral shipped off-site other than by truck? ☐ YES ☒ NO
If yes, by what method?

5. What is the amount used on-site for processing? 5,000

* INDIVIDUAL COMPANY DATA IS CONFIDENTIAL INFORMATION AND WILL NOT BE RELEASED WITHOUT THE PERMITTEE'S WRITTEN APPROVAL.

MAR 23

DNR/WRA (OVER)

6. What is the number of days worked during the past year by both part-time and full-time employees? 230

7. What is the total number of acres disturbed or mined during the year?

[redacted]

8. What is the total number of acres disturbed or mined since the permit was issued? [redacted]

9. What is the number of acres reclaimed during the year? 0

10. Describe the type of reclamation, including grading, types of grasses and trees planted, development, etc. N/A

11. What is the total number of acres reclaimed since the permit was issued?

5 + (Five Plus)

12. Describe any new or revised permits or approvals by local governments received during the report year. List only permits and approvals pertaining to surface mining.

TYPE	APPROVAL DATE	EXPIRATION DATE
N/A		

13. Will the operation remain active during the next report year?

YES X NO ____

14. Estimate the number of acres to be newly disturbed or mined during the next report year: 0

15. Will you be making modifications to the existing permit during the next year?

YES X NO ____

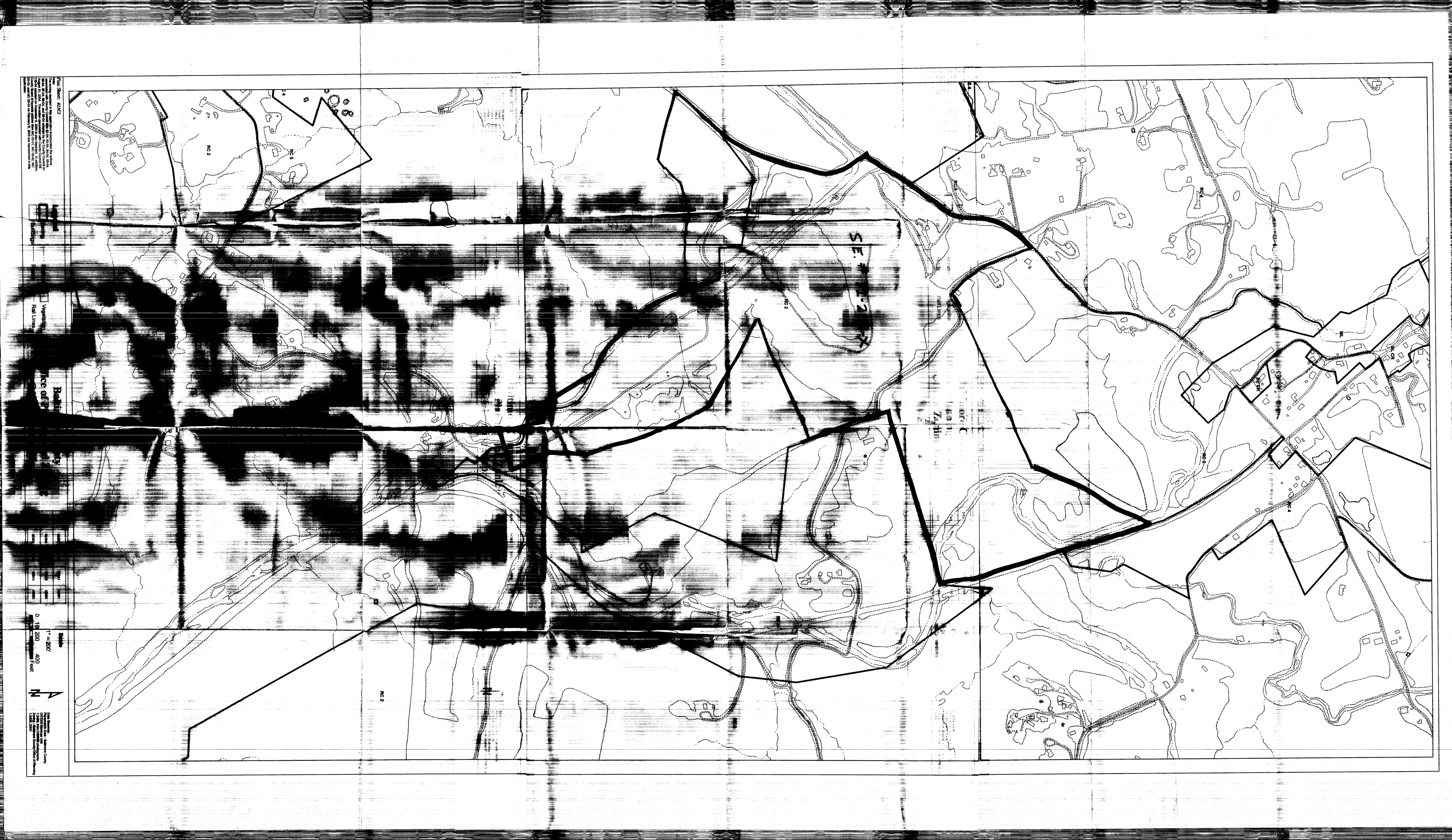
Plan Sheet: 62XC2
Base Map Source: Lawrence County
GIS/LIS Service Line
Date: December 2, 2004
Author: Lawrence County Office of Planning
Date: December 2, 2004
Scale
1" = 200'
0 100 200 400 feet
N
Rail Lines
RC 2
RC 4
RC 5
SE. Sec. 32
T. 7 N.
R. 1 E.

BLUE MOUNT QUARRY, INC.

BLUE MOUNT QUARRY - BALTIMORE COUNTY, MARYLAND

SITE PLAN TO ACCOMPANY SPECIAL HEARING

PETITIONER'S EXHIBIT NO. 4

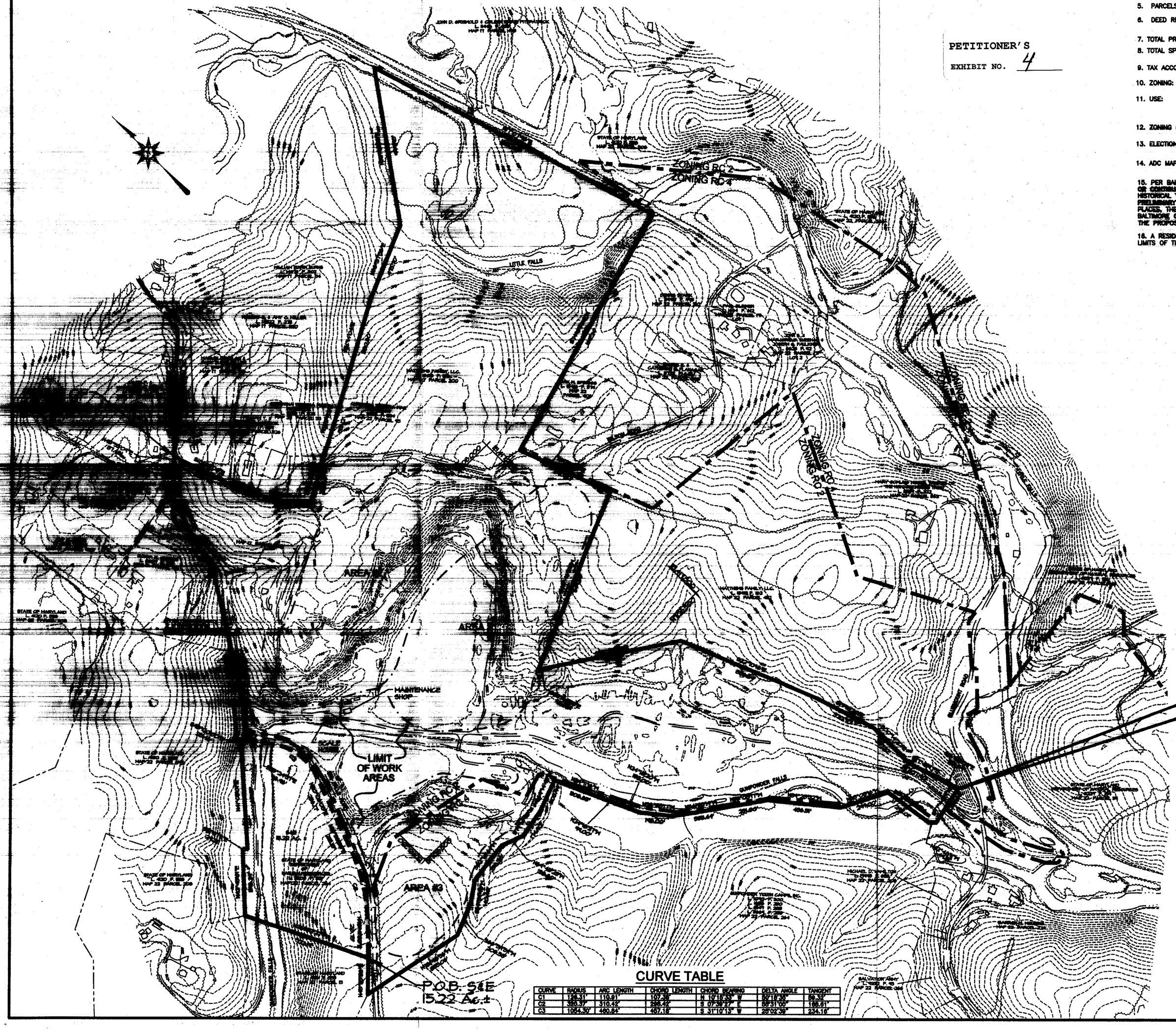

SITE DATA

1. OWNER:	MATTHEWS FAMILY, LLC. APT F3 13801 YORK ROAD COCKEYSVILLE MD 21030-1838	
2. PLAN PREPARED BY:	CNA, INC. 215 BYNUM ROAD FOREST HILL, MARYLAND 21050	
3. SITE ADDRESS:	BLUE MOUNT QUARRY, INC. 17701 BIG FALLS ROAD WHITE HALL, MARYLAND 21161	
4. TAX MAP:	22	
5. PARCELS:	PARCEL 457	PARCEL 200
6. DEED REFERENCE:	DEED 13415/162 59.93 AC.±	DEED 13415/168 200 AC.±
7. TOTAL PROPERTY AREA:	259.93 AC.±	
8. TOTAL SPECIAL EXCEPTION AREA:	219.10 AC.± LESS 15.22 AC.± = 203.88 AC.±	
9. TAX ACCOUNT NUMBER:	0702000601	0702047250
10. ZONING:	RC 2	RC 2 & RC 4
11. USE:	EXISTING: CONTROLLED EXCAVATION PROPOSED: CONTROLLED EXCAVATION (NO CHANGE)	
12. ZONING MAP REFERENCES:	017C3, 022C1, 022C2	
13. ELECTION DISTRICT:	7TH	
14. ADC MAP LOCATION:	MAP 7, GRID J7, J8, K7, K8, K9, K10 MAP 8, GRID A7, A8, A9	

15. PER BALTIMORE COUNTY PLANNING DEPARTMENT THERE ARE NO SITES WITHIN OR CONTIGUOUS TO THE PROPOSED DEVELOPMENT INCLUDED ON THE MARYLAND HISTORICAL TRUST INVENTORY OF HISTORICAL PROPERTIES, THE BALTIMORE COUNTY PRELIMINARY OR FINAL LANDMARKS LIST, THE NATIONAL REGISTER OF HISTORICAL PLACES, THE MARYLAND ARCHEOLOGICAL SURVEY OR IDENTIFICATION OF ANY BALTIMORE COUNTY HISTORIC DISTRICT OR NATIONAL REGISTER DISTRICT COVERING THE PROPOSED DEVELOPMENT.

16. A RESIDENTIAL WATER WELL SERVES THE EXISTING RESIDENCE WITHIN THE LIMITS OF THE SPECIAL EXCEPTION.

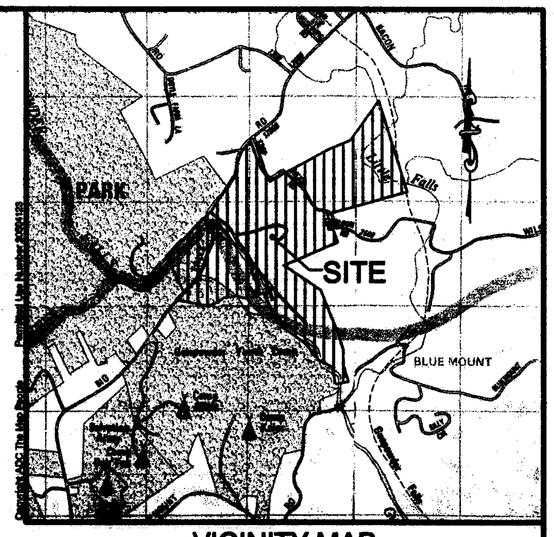

VICINITY MAP
SCALE: 1"= 2000'

ZONING RELIEF REQUESTED:

FOR THE ZONING COMMISSIONER TO CONFIRM AREA AND SCOPE OF A CONTROLLED EXCAVATION OPERATION AS AUTHORIZED BY PREVIOUS SPECIAL EXCEPTION # 72-258-X.

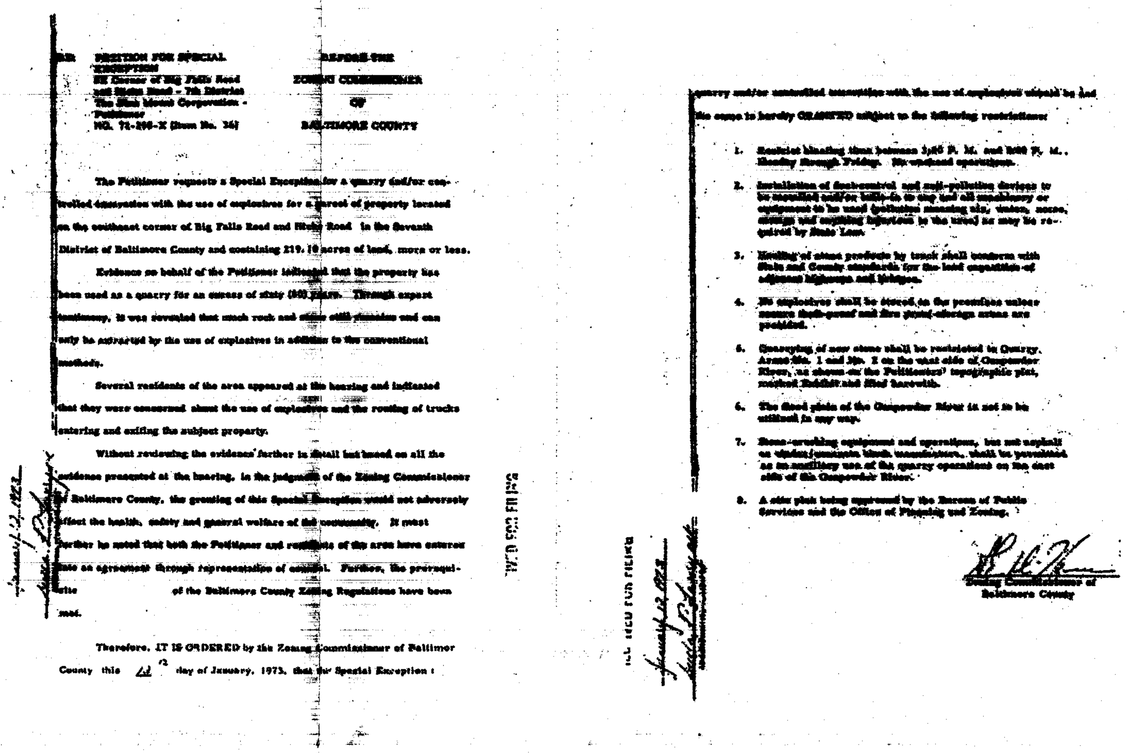

PETITION FOR SPECIAL EXCEPTION
NE Corner of Big Falls Road and Blue Mount Road - 7th District
The Blue Mount Corporation - Petitioner
NO. 72-258-X (Item No. 34)

BEFORE THE ZONING COMMISSIONER OF BALTIMORE COUNTY

The Petitioner requests a Special Exception for a quarry and/or controlled excavation with the use of explosives for a parcel of property located on the southeast corner of Big Falls Road and Blue Road in the Seventh District of Baltimore County and containing 219.10 acres of land, more or less.

Evidence on behalf of the Petitioner indicated that the property has been used as a quarry for an excess of sixty (60) years. Through expert testimony, it was revealed that much rock and other mineral products and can only be extracted by the use of explosives in addition to the conventional methods.

Several residents of the area appeared at the hearing and indicated that they were concerned about the use of explosives and the routing of trucks entering and exiting the subject property.

Without reviewing the evidence further in detail but based on all the evidence presented at the hearing, in the judgment of the Zoning Commissioner of Baltimore County, the granting of this Special Exception would not adversely affect the health, safety and general welfare of the community. It must further be noted that both the Petitioner and residents of the area have entered into an agreement through representation of counsel. Further, the prerequisites of the Baltimore County Zoning Regulations have been met.

Therefore, IT IS ORDERED by the Zoning Commissioner of Baltimore County this 22 day of January, 1973, that the Special Exception

quarry and/or controlled excavation with the use of explosives shall be and

the same is hereby GRANTED subject to the following restrictions:

1. Blasting shall be between 3:00 P. M. and 5:00 P. M., Monday through Friday. No weekend operations.
2. Installation of fabricated and self-propelled crushers to be installed and/or brought in and all machinery or equipment to be used (including crushers, trucks, cranes, dozers and scraping equipment) to be tested as may be required by State Law.
3. Hauling of stone produced by truck shall conform with State and County standards for the load capacities of adjacent highways and bridges.
4. No explosives shall be stored on the premises unless secure dust-proof and fire proof storage areas are provided.
5. Quarrying of raw stone shall be restricted to Quarry Areas No. 1 and No. 2 on the west side of Gunpowder River, as shown on the Petitioner's topographic plan, marked Exhibit and filed herewith.
6. The dried plots of the Gunpowder River is not to be utilized in any way.
7. Rock-crushing equipment and operations, not exceed as stated herein, shall be permitted as an ancillary use of the quarry operations on the east side of the Gunpowder River.
8. A site plan being approved by the Bureau of Public Services and the Office of Planning and Zoning.

Zoning Commissioner of Baltimore County

RECEIVED FOR FILING

PETITION FOR SPECIAL EXCEPTION

LEGEND

- EX. 10' CONTOUR
- EX. ROAD
- EX. STREAM
- EX. BUILDING
- EX. FENCE
- EX. WOODS LINE / VEGETATION
- PROPERTY LINE
- LIMIT OF WORK AREAS
- ZONING
- SPECIAL EXCEPTION AREA

SPECIAL EXCEPTION BOUNDARY
S.E. # 72-258-X

CURVE TABLE

CURVE	RADIUS	ARC LENGTH	CHORD LENGTH	CHORD BEARING	DELTA ANGLE	TANGENT
C1	188.31'	110.81'	107.36'	N 10°18'30" W	50°18'30"	58.32'
C2	350.97'	310.42'	299.42'	S 07°39'27" E	50°31'00"	166.61'
C3	1064.30'	480.64'	457.18'	S 31°10'13" W	26°02'39"	244.18'

GENERAL NOTES:

1. EXISTING TOPOGRAPHY TAKEN FROM BALTIMORE COUNTY GIS MAPPING ON 1983 N.A. DATUM, FROM AERIAL PHOTOGRAPHY OBTAINED MAY, 2002.
2. EXISTING SURFACE MINING PERMIT INFORMATION FROM "BLUEMOUNT QUARRY MINE RECLAMATION SEDIMENT & EROSION CONTROL PLAN", 2004.
3. COORDINATES BASED ON MARYLAND COORDINATE SYSTEM (MCS).
4. PROPERTY BOUNDARIES ARE APPROXIMATE, AND DO NOT REPRESENT A BOUNDARY SURVEY BY CNA, INC.
5. 100-YEAR FLOODPLAIN BOUNDARY AND SPECIAL EXCEPTION BOUNDARIES FROM "PLAT TO ACCOMPANY ZONING PETITION: SPECIAL EXCEPTION FOR QUARRYING OPERATIONS IN EXISTING R.D.P. ZONE", APPROVED 5/31/73.

ZONING HISTORY

CASE NO. #72-258-X (ORDER DATED 1-12-73). PETITION FOR SPECIAL EXCEPTION FOR CONTROLLED EXCAVATION OPERATION APPROVED.

BLUE MOUNT QUARRY, INC.
17701 BIG FALLS ROAD
WHITE HALL, MARYLAND 21161
PHONE: (410) 343-0500
CONTACT: MR. D. SCOTT MATTHEWS

CNA
engineers, surveyors & landscape architects
Civil Engineers • Land Surveyors • Landscape Architects
Planners • Geotechnical Engineers • Environmental Engineers
215 Bynum Road
Forest Hill, Maryland 21050
Phone (410) 879-7200 • Fax (410) 838-1811
E-mail: cnamail@cna-engineers.com

STATE OF MARYLAND — LICENSED PROFESSIONAL ENGINEER — 17711 — 04-17-06

BLUEMOUNT QUARRY

SITE PLAN TO ACCOMPANY SPECIAL HEARING

7TH ELECTION DISTRICT, 3RD COUNCILMANIC DISTRICT BALTIMORE COUNTY, MARYLAND

Date	Revisions
04\17\06	REVISE NOTE #16, S&E LINETYPE

Date: 02\01\06	Scale: 1"=300'
Drawn By: TCL	Job No: 05213
Design By: LAB	Sheet: 1 of 1
Review By: CRC	

EXHIBIT 4

PETITIONER'S

EXHIBIT NO. 2

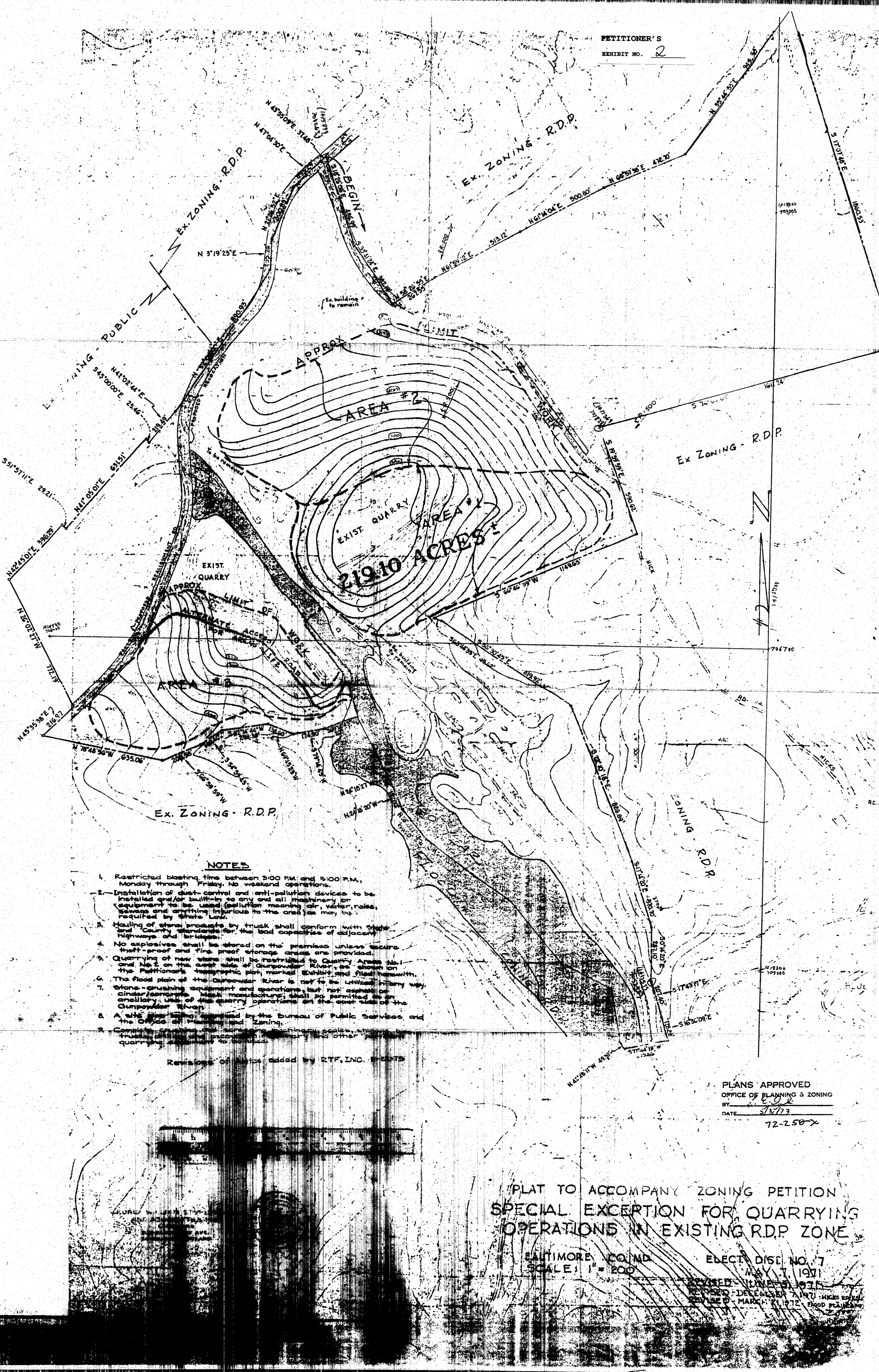

NOTES

1. Restricted blasting time between 3:00 P.M. and 5:00 P.M., Monday through Friday. No weekend operations.
2. Installation of dust-control and anti-pollution devices to be installed and/or built-in to any and all machinery or equipment to be used (pollution meaning air, water, noise, sewage and anything injurious to the area) as may be required by State Law.
3. Hauling of stone products by truck shall conform with State and County standards for the load capacities of adjacent highways and bridges.
4. No explosives shall be stored on the premises unless secure theft-proof and fire proof storage areas are provided.
5. Quarrying of new stone shall be restricted to Quarry Areas No. 1 and No. 2 on the east side of Gunpowder River, as shown on the Petitioner's topographic plat, marked Exhibit and filed herewith.
6. The flood plain of the Gunpowder River is not to be utilized in any way.
7. Stone-crushing equipment and operations, but not asphalt or cinder/concrete block manufacture, shall be permitted as an ancillary use of the quarry operations on the east side of the Gunpowder River.
8. A site plan [illegible] approved by the Bureau of Public Services and the Office of Planning and Zoning.
9. Complete crushing and screening machinery, scales, storage bins, truck [illegible] and other [illegible] quarrying [illegible]

Revisions of Notes added by RTF, INC. [illegible]

PLANS APPROVED
OFFICE OF PLANNING & ZONING
BY E. G. Gk
DATE 5/3/73
72-258-X

PLAT TO ACCOMPANY ZONING PETITION
SPECIAL EXCEPTION FOR QUARRYING OPERATIONS IN EXISTING R.D.P. ZONE

BALTIMORE CO. MD. ELECT. DIST. NO. 7
SCALE: 1" = 200 MAY 7, 1971
REVISED - JUNE 5, 1971
REVISED - DECEMBER 7, 1971 - HICKS ROAD
REVISED - MARCH 21, 1972 - FLOOD PLAIN